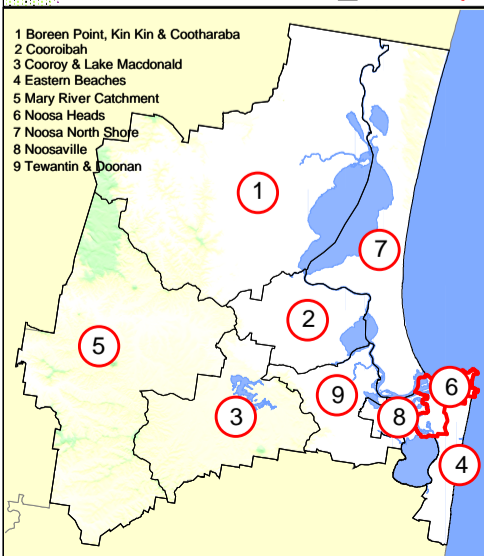
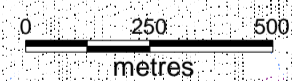
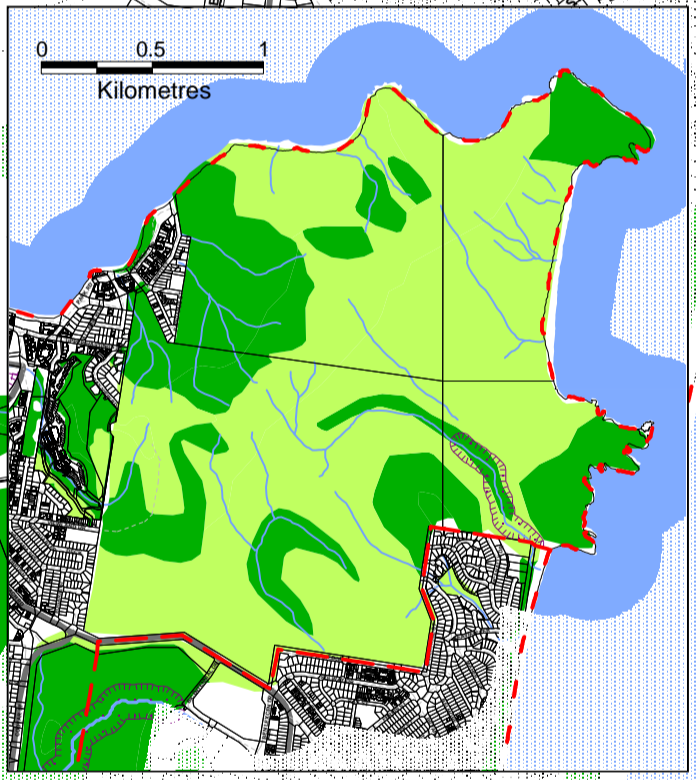


See Inset



Noosa Heads Biodiversity Overlay (Map OM6.1)



Printed: October 2016
 Version: Amendments Commenced October 2016
 This map, is a reproduction from Council's GIS, has a scale of accuracy of 1:25 000, although data on which it is based was gathered at mostly finer scales. Precise boundaries may need to be defined by site survey.
 Council Copyright Reserved.

The whole of the Noosa Shire is a Protected Vegetation Area. Clearing of protected vegetation may trigger assessment under the Biodiversity Overlay Code.

- Locality Boundaries
- Noosa Shire Boundary
- Cadastral Boundaries
- Railway Line
- Major Waterbodies
- Major Road Network
- Riparian Buffer Area
- Inset
- Environmental Protection
- Watercourses and Drainage Lines
- Environmental Enhancement