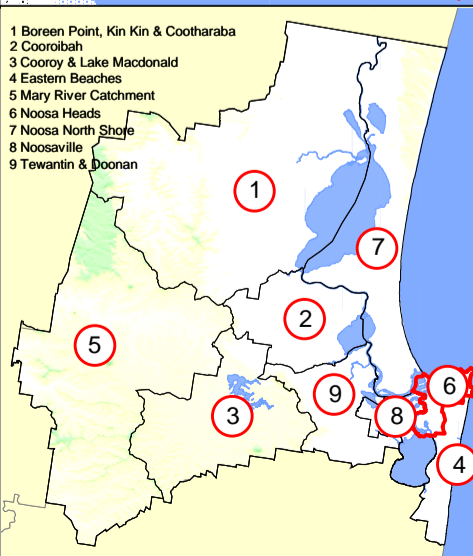
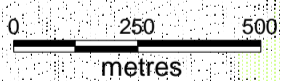
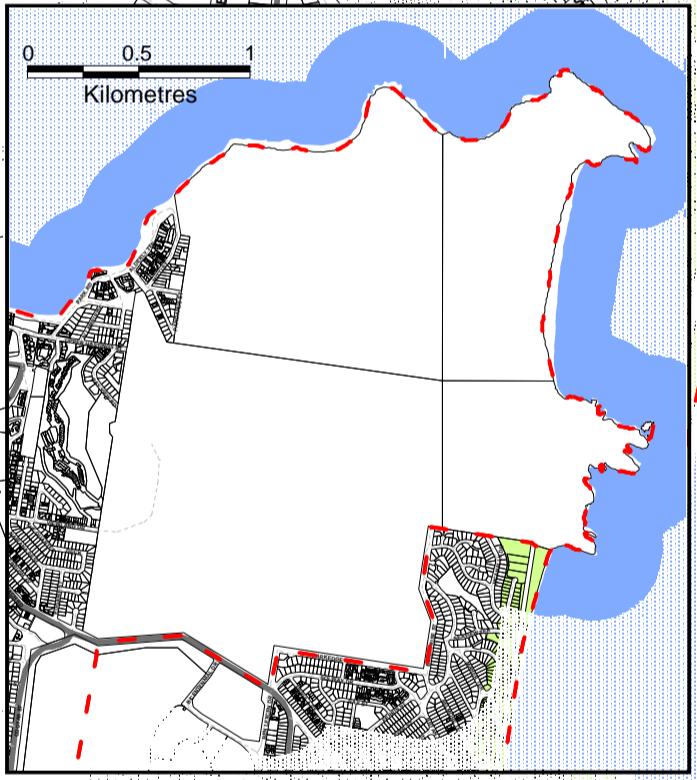
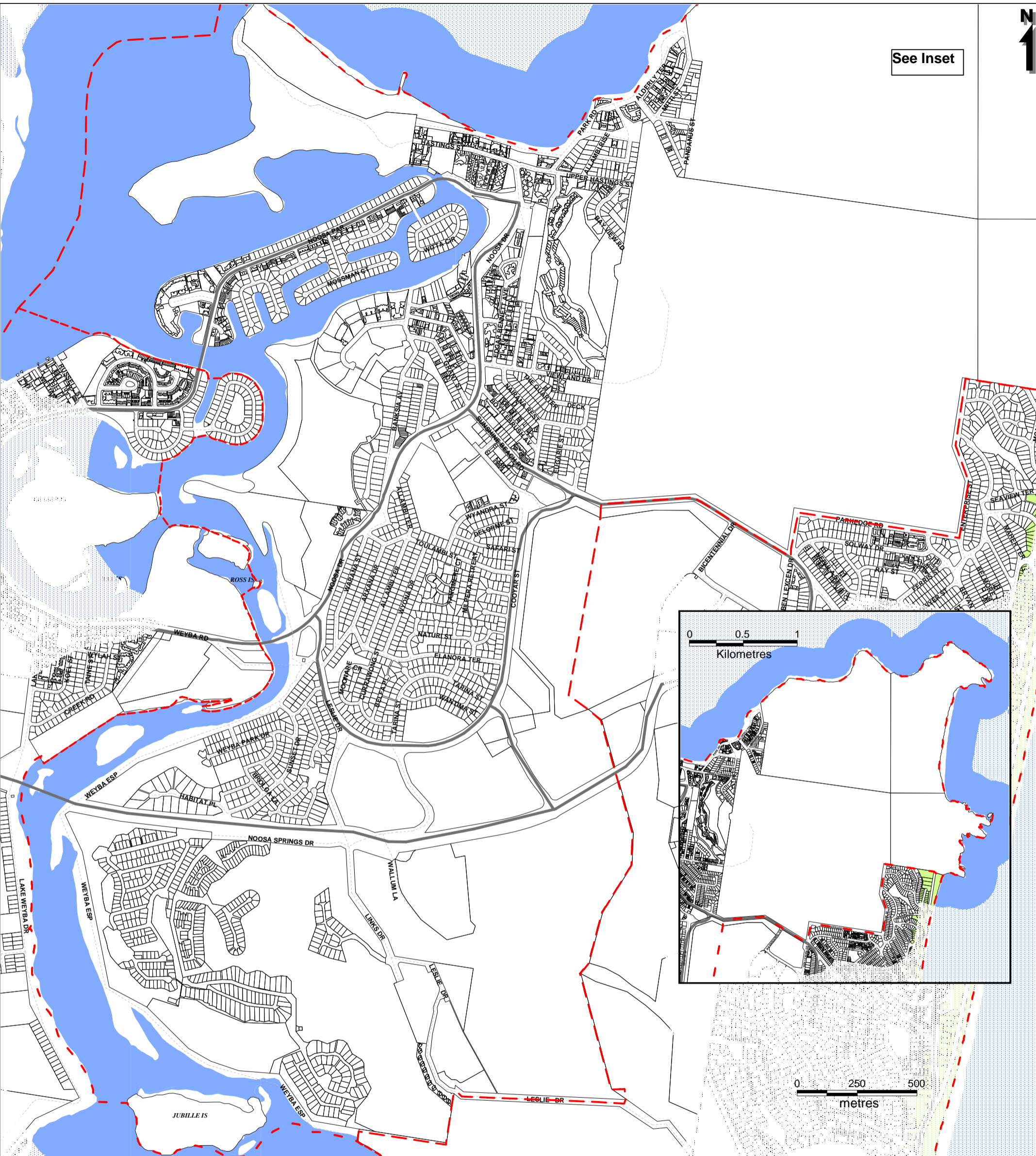




See Inset



Noosa Heads Natural Resources Overlay (Map OM6.5)



Printed: October 2016
Version: Amendments Commenced October 2016
This map, is a reproduction from Council's GIS, has a scale of accuracy of 1:25 000, although data on which it is based was gathered at mostly finer scales. Precise boundaries may need to be defined by site survey.
Council Copyright Reserved.

Premises within 500m of land included within the Agricultural Land Conservation Area may trigger assessment under the Natural Resources Overlay Code. Refer to Assessment Tables in Part 13

Workspace Location: N:\GIS\Projects\131023_The_Noosa_Plan\Maps\Data\Approved_Amendments_2016\Maps\NResources\NaturalResources_NoosaHeads.wor

- Locality Boundaries
- Property Boundaries
- Major Waterbodies
- Water Supply Catchment
- Coastal Protection Area
- Agricultural Land Conservation Area (ALCA)
- Inset
- Noosa Shire Boundary
- Railway Line
- Major Road Network
- Gas Pipeline Easement & Buffer
- Haulage Route Separation Area
- Mining Leases
- Local Resource/ Processing Area
- Key Resource/ Processing Area
- Resource Separation Area