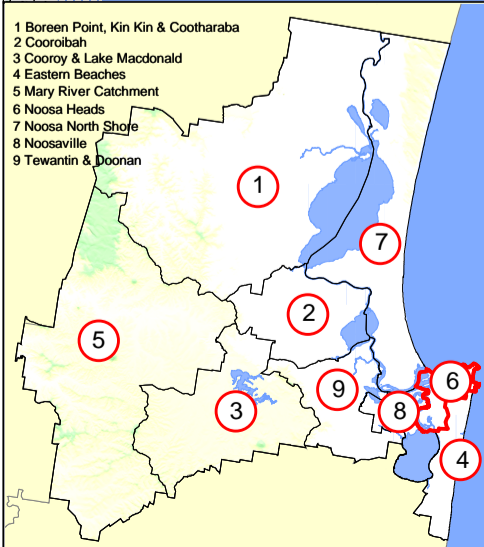

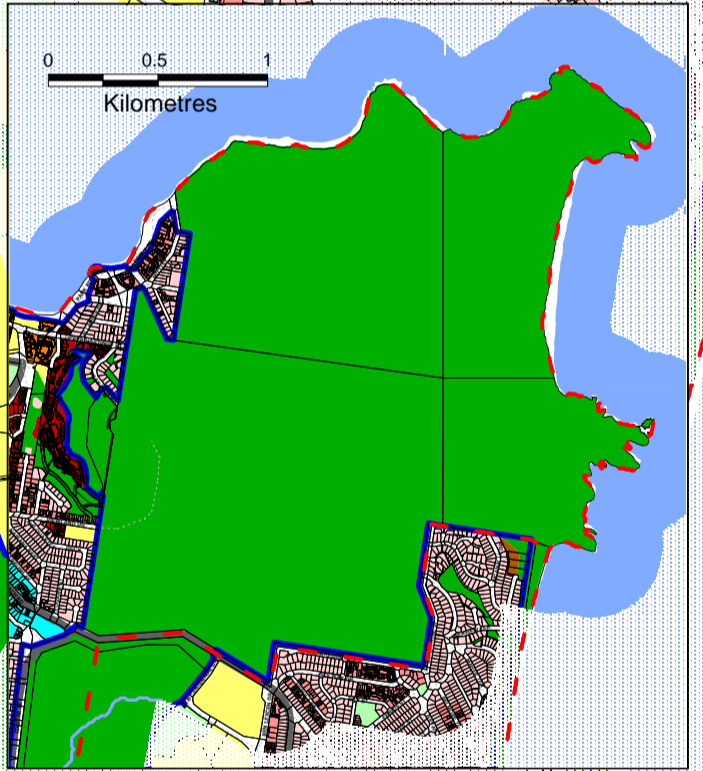


See Inset

N



## Noosa Heads (Zone Map ZM6)



Printed: October 2016  
Version: Amendments Commenced October 2016  
This map, is a reproduction from Council's GIS, has a scale of accuracy of 1:25 000, although data on which it is based was gathered at mostly finer scales. Precise boundaries may need to be defined by site survey.  
Council Copyright Reserved.

Workspace Location: N:\GIS\Projects\131023\_The\_Noosa\_Plan\Maps\Data\Approved\_Amendments\_2016\Maps\Zone\Zone\_NoosaHeads.wor

- Locality Boundaries
- Property Boundaries
- Major Water Bodies
- Urban Growth Boundary
- Plans of Development (Refer to Schedule 6)

- Major Road Network
- Railway Line
- Noosa Shire Boundary
- Streams and Rivers
- Inset

- Attached Housing
- Business Centre
- Community Services
- Detached Housing
- Industry
- Neighbourhood Centre
- Open Space Conservation
- Open Space Recreation
- Rural
- Rural Settlement
- Semi-Attached Housing
- Shire Business Centre
- Village Mix
- Visitor Mixed Use

*Note:*  
Levels of assessment may be altered by the Overlay Development Assessment Tables in Part 13.  
Division 2 or 3 of the regulatory provisions of the SEQ Regional Plan may also apply to development applications for urban activities, rural residential purposes and reconfiguring of a lot on land outside the Urban Footprint of the SEQ Regional Plan.  
Under Division 3, of the regulatory provisions of the SEQ Regional Plan an application to reconfigure a lot for rural residential purposes on land in the Regional Landscape and Rural Production Area of the SEQ Regional Plan and zoned Rural Settlement must be properly made before 27 October 2006.