

LEGEND

- Major Centre
- District Centre
- Local Centre
- Neighbourhood Centre

NOOSA CYCLING AND WALKING STRATEGY



PROJECT PRIORITISATION (OVERVIEW)

Rank	1-25	101-200	Trails	Railway Network
	26-50	201-300	Trails Connector	Noosa LGA
	51-100	301-400	Existing Path	
		401-500		
		Low Cost Projects		

Scale Approx. 1:170,000 @ A3

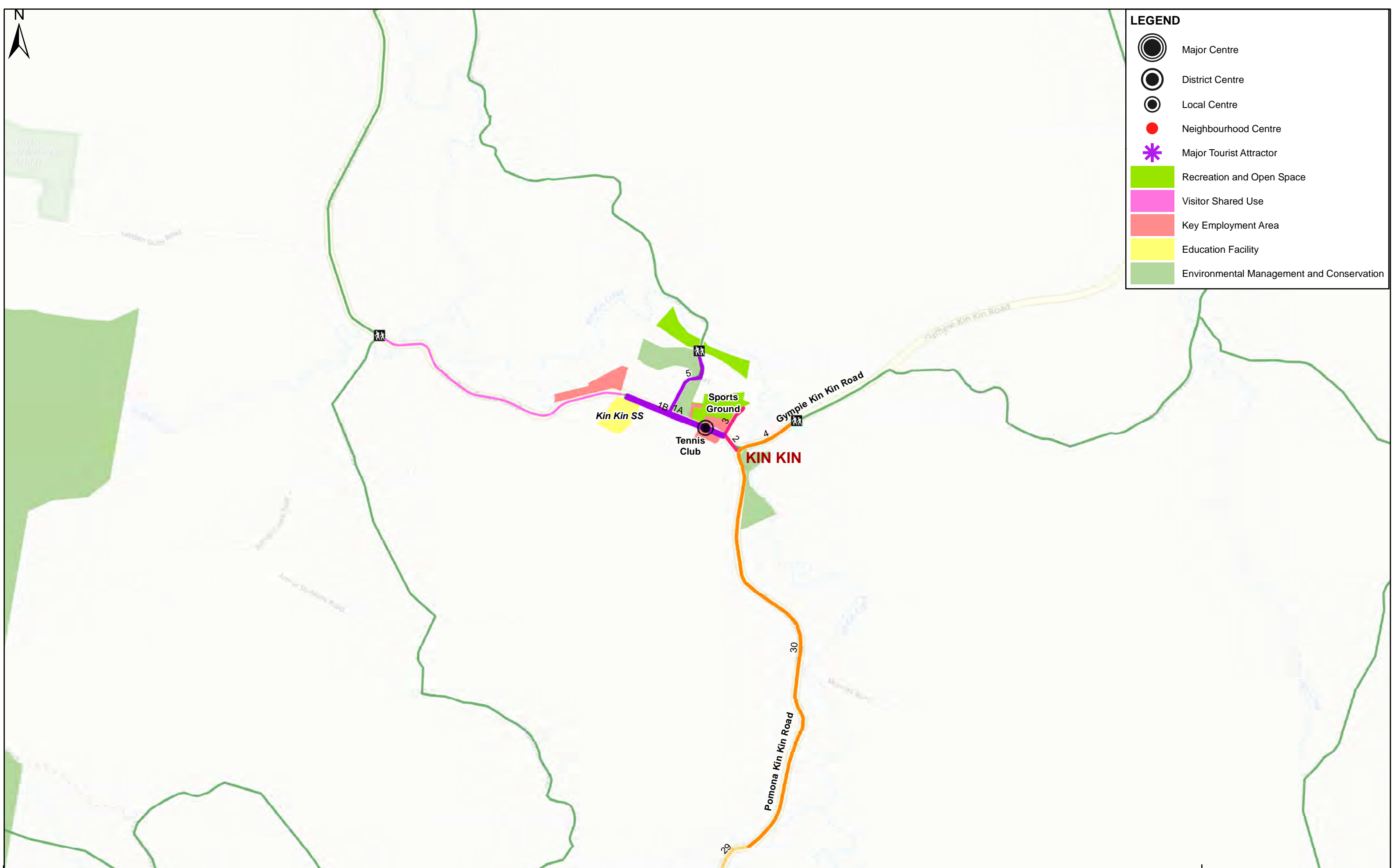
Project Number: P4401

Date: 27/05/2021











Issue: 006

PROJECT IDENTIFICATION - OVERVIEW INSET


Project ID	Project Sub-ID	Hierarchy Plan	Coastal or Hinterland	Suburb / Town	Road / Path Name	Road Hierarchy	Start Point	End Point	Length (m)	Existing On Road Provision	Existing Off Road Provision	On Road Works Summary	Off Road Works Summary
26	0	Cycling	Hinterland	Pinbarren	Pomona Kin Kin Road	Distributor	Binalong Road	Sallwood Court	1,950	No Provision	No Provision	New 2m Lane	No Chge
27	0	Cycling	Hinterland	Pinbarren	Pomona Kin Kin Road	Distributor	Sallwood Court	Williams Road	2,657	No Provision	No Provision	New 2m Lane	No Chge
28	0	Cycling	Hinterland	Kin Kin	Pomona Kin Kin Road	Distributor	Williams Road	Moffat Road	1,196	No Provision	No Provision	New 2m Lane	No Chge
33	0	Cycling	Hinterland	Ringtail Creek	Louis Bazzo Drive	Distributor	Stratford Park Drive	Cootharaba Road	2,181	No Provision	No Provision	New 2m Lane	No Chge
34	0	Cycling	Hinterland	Cootharaba	Louis Bazzo Drive	Distributor	Cootharaba Road	Gards Road	2,377	No Provision	No Provision	New 2m Lane	No Chge
35	0	Cycling	Hinterland	Cootharaba	Louis Bazzo Drive	Distributor	Gards Road	Campbells Road West	2,687	No Provision	No Provision	New 2m Lane	No Chge
36	0	Cycling	Hinterland	Cootharaba	Louis Bazzo Drive	Distributor	Campbells Road West	McKinnon Drive	2,727	No Provision	No Provision	New 2m Lane	No Chge
64	A	Cycling	Hinterland	Pomona	Elm Street	Arterial	Yurol Forest Drive	Kennedys Road	1,408	1m lane	No Provision	Upgraded 2m Lane	No Chge
64	B	Cycling	Hinterland	Pomona	Elm Street	Arterial	Yurol Forest Drive	Kennedys Road	1,408	No Provision	No Provision	No Chge	New 3m Shared Path
108	A	Cycling	Hinterland	Lake MacDonald	Cooroy Noosa Road	Arterial	Hayward Road	Grange Road	902	0.8m lane	No Provision	Upgraded 2m Lane	No Chge
108	B	Cycling	Hinterland	Lake MacDonald	Cooroy Noosa Road	Arterial	Hayward Road	Grange Road	902	No Provision	No Provision	No Chge	New 3m Shared Path
109	A	Cycling	Hinterland	Tinbeerwah	Cooroy Noosa Road	Arterial	Grange Road	Sivyers Road	917	0.5m lane	No Provision	Upgraded 2m Lane	No Chge
109	B	Cycling	Hinterland	Tinbeerwah	Cooroy Noosa Road	Arterial	Grange Road	Sivyers Road	917	No Provision	No Provision	No Chge	New 3m Shared Path
110	A	Cycling	Hinterland	Tinbeerwah	Cooroy Noosa Road	Arterial	Sivyers Road	Coveys Road West	397	0.5m lane	No Provision	Upgraded 2m Lane	No Chge
110	B	Cycling	Hinterland	Tinbeerwah	Cooroy Noosa Road	Arterial	Sivyers Road	Coveys Road West	397	No Provision	No Provision	No Chge	New 3m Shared Path
111	0	Cycling	Hinterland	Tinbeerwah	Coveys Road West	Off-Road	Cooroy Noosa Road	No. 67 Coveys Road	1,174	No Provision	No Provision	No Chge	New 3m Shared Path
112	0	Cycling	Hinterland	Tinbeerwah	Coveys Road East, Tinbeerwah Road	Local	No. 67 Coveys Road	Cooroy Noosa Road	800	No Provision	No Provision	New 1.5m Lane	New 3m Shared Path
117	0	Cycling	Hinterland	Tinbeerwah	Cooroy Noosa Road	Arterial	Coveys Road West	Tinbeerwah Road	1,747	0.5m lane	No Provision	Upgraded 2m Lane	No Chge
118	0	Cycling	Hinterland	Tinbeerwah	Sunrise Road	Distributor	Cooroy Noosa Road	Wood Duck Lane	839	1.5m lane	No Provision	Upgraded 2m Lane	No Chge
119	0	Cycling	Hinterland	Tinbeerwah	Sunrise Road	Distributor	Wood Duck Lane	Sugar Glider Lane	795	1.5m lane	No Provision	Upgraded 2m Lane	No Chge
120	0	Cycling	Hinterland	Tinbeerwah	Sunrise Road	Distributor	Sugar Glider Lane	Pacific View Drive	1,102	No Provision	No Provision	New 2m Lane	No Chge
121	0	Cycling	Hinterland	Tinbeerwah	Sunrise Road	Distributor	Pacific View Drive	Dath Henderson Road	954	No Provision	No Provision	New 2m Lane	No Chge
122	0	Cycling	Hinterland	Tinbeerwah	Sunrise Road	Distributor	Dath Henderson Road	Hinterland Close	515	No Provision	No Provision	New 2m Lane	No Chge
123	0	Cycling	Hinterland	Tinbeerwah	Sunrise Road	Distributor	Hinterland Close	LGA Boundary_373 Sunrise Road	803	No Provision	No Provision	New 2m Lane	No Chge
194	A	Cycling	Hinterland	Cooroibah	McKinnon Drive	Arterial	Silverwood Drive	Carriage Way	1,451	No Provision	No Provision	New 2m Lane	No Chge
194	B	Cycling	Hinterland	Cooroibah	McKinnon Drive	Arterial	Silverwood Drive	Carriage Way	1,451	No Provision	No Provision	No Chge	New 3m Shared Path
195	A	Cycling	Hinterland	Cooroibah	McKinnon Drive	Arterial	Carriage Way	Coral Fern Drive	1,272	No Provision	No Provision	New 2m Lane	No Chge
195	B	Cycling	Hinterland	Cooroibah	McKinnon Drive	Arterial	Carriage Way	Coral Fern Drive	1,272	No Provision	No Provision	No Chge	New 3m Shared Path
196	A	Cycling	Hinterland	Cooroibah	McKinnon Drive	Arterial	Coral Fern Drive	Illoura Place	1,151	No Provision	No Provision	New 2m Lane	No Chge
196	B	Cycling	Hinterland	Cooroibah	McKinnon Drive	Arterial	Coral Fern Drive	Illoura Place	1,151	No Provision	No Provision	No Chge	New 3m Shared Path
197	A	Cycling	Hinterland	Ringtail Creek	McKinnon Drive	Arterial	Illoura Place	Ringtail Creek Road	691	No Provision	No Provision	New 2m Lane	No Chge
197	B	Cycling	Hinterland	Ringtail Creek	McKinnon Drive	Arterial	Illoura Place	Ringtail Creek Road	691	No Provision	No Provision	No Chge	New 3m Shared Path
198	A	Cycling	Hinterland	Ringtail Creek	McKinnon Drive	Arterial	Ringtail Creek Road	Sealys Road	1,368	No Provision	No Provision	New 2m Lane	No Chge
198	B	Cycling	Hinterland	Ringtail Creek	McKinnon Drive	Arterial	Ringtail Creek Road	Sealys Road	1,368	No Provision	No Provision	No Chge	New 3m Shared Path
199	A	Cycling	Hinterland	Ringtail Creek	McKinnon Drive	Arterial	Sealys Road	Tronson Road	1,129	No Provision	No Provision	New 2m Lane	No Chge
199	B	Cycling	Hinterland	Ringtail Creek	McKinnon Drive	Arterial	Sealys Road	Tronson Road	1,129	No Provision	No Provision	No Chge	New 3m Shared Path
200	A	Cycling	Hinterland	Ringtail Creek	McKinnon Drive	Arterial	Tronson Road	Riverpark Drive	598	No Provision	No Provision	New 2m Lane	No Chge
200	B	Cycling	Hinterland	Ringtail Creek	McKinnon Drive	Arterial	Tronson Road	Riverpark Drive	598	No Provision	No Provision	No Chge	New 3m Shared Path
201	A	Cycling	Hinterland	Ringtail Creek	McKinnon Drive	Arterial	Riverpark Drive	Louis Bazzo Drive	1,716	No Provision	No Provision	New 2m Lane	No Chge
201	B	Cycling	Hinterland	Ringtail Creek	McKinnon Drive	Arterial	Riverpark Drive	Louis Bazzo Drive	1,716	No Provision	No Provision	No Chge	New 3m Shared Path
205	0	Both	Hinterland	Cooroibah	Lakeway Drive	Collector	50m East of Lake Cooroibah Road	End of Road	483	No Provision	No Provision	No Chge	New 2m Shared Path
206	A	Cycling	Coastal	Doonan	Emu Mountain Road	Arterial	Eumundi Noosa Road	Walter Hay Drive	1,042	1.5m lane	No Provision	Upgraded 2m Lane	No Chge
206	B	Cycling	Coastal	Doonan	Emu Mountain Road	Arterial	Eumundi Noosa Road	Walter Hay Drive	1,042	No Provision	No Provision	No Chge	New 3m Shared Path
207	0	Cycling	Coastal	Doonan	Walter Hay Drive	Arterial	Emu Mountain Road	Hofmann Drive	3,249	No Provision	No Provision	No Chge	New 3m Shared Path
383	0	Walking	Hinterland	Tinbeerwah	Cooroy Noosa Road, Tinbeerwah Road	Local	Bus Stop 302232 West of Tinbeerwah Road	Coveys Road	126	No Provision	No Provision	No Chge	New 1.5m Shared Path



LEGEND

-  Major Centre
-  District Centre
-  Local Centre
-  Neighbourhood Centre
-  Major Tourist Attractor
-  Recreation and Open Space
-  Visitor Shared Use
-  Key Employment Area
-  Education Facility
-  Environmental Management and Conservation









NOOSA CYCLING AND WALKING STRATEGY

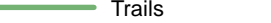
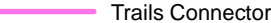








PROJECT PRIORITISATION

INSET 1

Project Priority Band

-  1-25
-  26-50
-  51-100
-  101-200
-  201-300
-  301-400
-  401-500
-  Low Cost Projects

-  Trails
-  Trails Connector
-  Existing Path
-  Trailhead
-  Bus / Train Station
-  Bus Stop
-  Railway Network
-  Noosa LGA

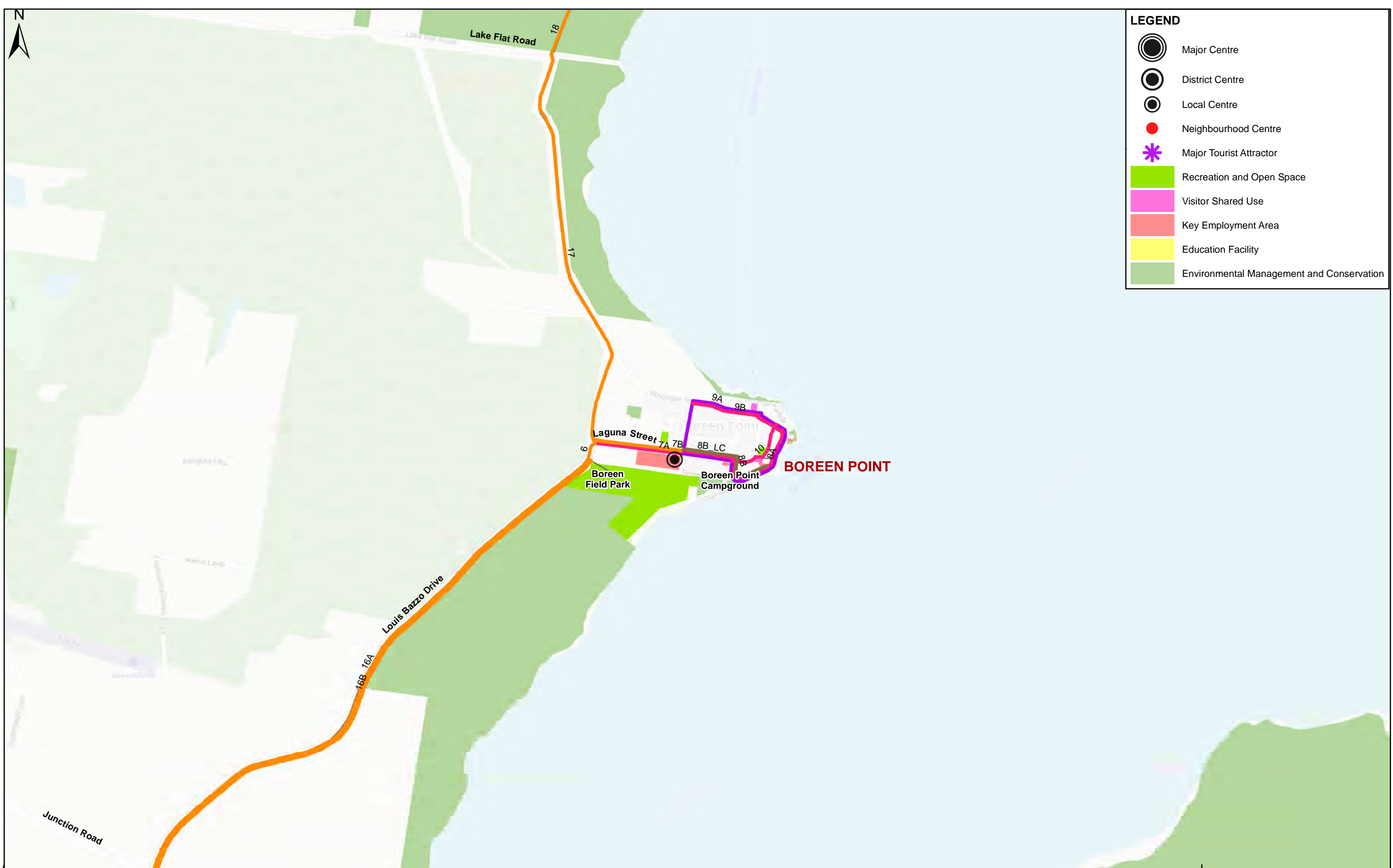
Scale Approx. 1:20,000 @ A3
Project Number: P4401
Date: 27/05/2021
Issue: 006

PROJECT IDENTIFICATION - INSET 1

Project ID	Project Sub-ID	Hierarchy Plan	Coastal or Hinterland	Suburb / Town	Road / Path Name	Road Hierarchy	Start Point	End Point	Length (m)	Existing On Road Provision	Existing Off Road Provision	On Road Works Summary	Off Road Works Summary
1	A	Both	Hinterland	Kin Kin	Main Street	Distributor	Old Wahpunga Road	90m West of Palmer Street	485	No Provision	No Provision	New Shared Street	New 2.5m Shared Path
1	B	Walking	Hinterland	Kin Kin	Main Street	Distributor	Old Wahpunga Road	90m West of Palmer Street	485	No Provision	1.2m path	No Chge	Upgraded 2.5m Shared Path
2	0	Both	Hinterland	Kin Kin	Main Street	Distributor	Old Wahpunga Road	Gympie Kin Kin Road	107	No Provision	No Provision	New Shared Street	New 2.5m Shared Path
3	0	Both	Hinterland	Kin Kin	Old Wahpunga Road	Local	Main Street	Kin Kin Oval	160	No Provision	No Provision	New Shared Street	New 1.5m Shared Path
4	0	Cycling	Hinterland	Kin Kin	Gympie Kin Kin Road	Distributor	Main Street	300m East of Main Street	296	No Provision	No Provision	No Chge	New 2m Shared Path
5	0	Both	Hinterland	Kin Kin	Overton Way, Leggetts Loop	Local	Main Street	Leggetts Loop	392	No Provision	No Provision	New Shared Street	New 1.5m Shared Path
29	0	Cycling	Hinterland	Kin Kin	Pomona Kin Kin Road	Distributor	Moffat Road	Eastern Branch Road	1,618	No Provision	No Provision	New 2m Lane	No Chge
30	0	Cycling	Hinterland	Kin Kin	Pomona Kin Kin Road	Distributor	Eastern Branch Road	Gympie Kin Kin Road	2,190	No Provision	No Provision	New 2m Lane	No Chge

LOW COST / MISSING LINK PROJECTS - OFF ROAD PATHS ONLY - INSET 1


Project ID	Project Sub-ID	Hierarchy Plan	Coastal or Hinterland	Suburb / Town	Road / Path Name	Start Point	End Point	Length (m)	Existing Off Road Provision	Off Road Works Summary	Comments
3	0	Both	Hinterland	Kin Kin	Old Wahpunga Road	Main Street	Kin Kin Oval	160	No Provision	New 1.5m Shared Path	



LEGEND

- Major Centre
- District Centre
- Local Centre
- Neighbourhood Centre
- Major Tourist Attractor
- Recreation and Open Space
- Visitor Shared Use
- Key Employment Area
- Education Facility
- Environmental Management and Conservation

NOOSA CYCLING AND WALKING STRATEGY



PROJECT PRIORITISATION

INSET 2

Project Priority Band

- 1-25
- 26-50
- 51-100
- 101-200
- 201-300
- 301-400
- 401-500
- Low Cost Projects

- Trails
- Trails Connector
- Existing Path
- Trailhead
- Bus / Train Station
- Bus Stop
- Railway Network
- Noosa LGA

Scale Approx. 1:20,000 @ A3

Project Number: P4401

Date: 27/05/2021

Issue: 006

PROJECT IDENTIFICATION - INSET 2

Project ID	Project Sub-ID	Hierarchy Plan	Coastal or Hinterland	Suburb / Town	Road / Path Name	Road Hierarchy	Start Point	End Point	Length (m)	Existing On Road Provision	Existing Off Road Provision	On Road Works Summary	Off Road Works Summary
6	0	Both	Hinterland	Boreen Point	Lake Flat Road	Distributor	Laguna Street	Boreen Field Park	89	No Provision	No Provision	New 2m Lane	New 3m Shared Path
7	A	Both	Hinterland	Boreen Point	Laguna Street	Collector	Lake Flat Road	Hector Street	404	No Provision	No Provision	New Shared Street	New 2m Shared Path
7	B	Walking	Hinterland	Boreen Point	Laguna Street	Collector	Lake Flat Road	Hector Street	404	No Provision	1.2m path	No Chge	Upgraded 2m Shared Path
8	A	Both	Hinterland	Boreen Point	Laguna Street, Vista Street, Boreen Parade	Collector	Hector Street	Woongar Street	724	No Provision	No Provision	New Shared Street	New 2m Shared Path
8	B	Walking	Hinterland	Boreen Point	Laguna Street, Vista Street, Boreen Parade	Collector	Hector Street	Woongar Street	724	No Provision	No Provision	No Chge	New 2m Shared Path
9	A	Both	Hinterland	Boreen Point	Woongar Street, Hector Street	Collector	Boreen Parade	Laguna Street	735	No Provision	No Provision	New Shared Street	New 2m Shared Path
9	B	Walking	Hinterland	Boreen Point	Woongar Street	Collector	Boreen Parade	Hector Street	463	No Provision	No Provision	No Chge	New 2m Shared Path
10	0	Both	Hinterland	Boreen Point	Laguna Street, Orchard Avenue, Mango Lane	Local	Vista Street	Woongar Street	328	No Provision	No Provision	New Shared Street	New 1.5m Shared Path
16	A	Cycling	Hinterland	Ringtail Creek	Louis Bazzo Drive	Distributor	McKinnon Drive	Laguna Street	3,498	No Provision	No Provision	New 2m Lane	No Chge
16	B	Cycling	Hinterland	Ringtail Creek	Louis Bazzo Drive	Distributor	McKinnon Drive	Boreen Field Park	3,410	No Provision	No Provision	No Chge	New 3m Shared Path
17	0	Cycling	Hinterland	Boreen Point	Lake Flat Road	Distributor	Laguna Street	Elanda Point Road	2,049	No Provision	No Provision	New 2m Lane	No Chge
18	0	Cycling	Hinterland	Boreen Point	Elanda Point Road	Local	Lake Flat Road	End of Elanda Point Road	1,843	No Provision	No Provision	New 1.2m Lane	No Chge

LOW COST / MISSING LINK PROJECTS - OFF ROAD PATHS ONLY - INSET 2

Project ID	Project Sub-ID	Hierarchy Plan	Coastal or Hinterland	Suburb / Town	Road / Path Name	Start Point	End Point	Length (m)	Existing Off Road Provision	Off Road Works Summary	Comments
6	0	Both	Hinterland	Boreen Point	Lake Flat Road	Laguna Street	Boreen Field Park	89	No Provision	New 3m Shared Path	
8	B_LC	Walking	Hinterland	Boreen Point	Laguna Street, Vista Street, Boreen Parade	Hector Street	Mango Lane	550	No Provision	New 2m Shared Path	Reduced length to reduce cost



COORAN

LEGEND

- Major Centre
- District Centre
- Local Centre
- Neighbourhood Centre
- Major Tourist Attractor
- Recreation and Open Space
- Visitor Shared Use
- Key Employment Area
- Education Facility
- Environmental Management and Conservation

PROJECT PRIORITISATION

INSET 3

	1-25		101-200		Trails		Bus / Train Station
	26-50		201-300		Trails Connector		Bus Stop
	51-100		301-400		Existing Path		Railway Network
			401-500		Trailhead		Noosa LGA
			Low Cost Projects				

Scale Approx. 1:20,000 @ A3

Project Number: P4401

Date: 27/05/2021

Issue: 006

NOOSA CYCLING AND WALKING STRATEGY

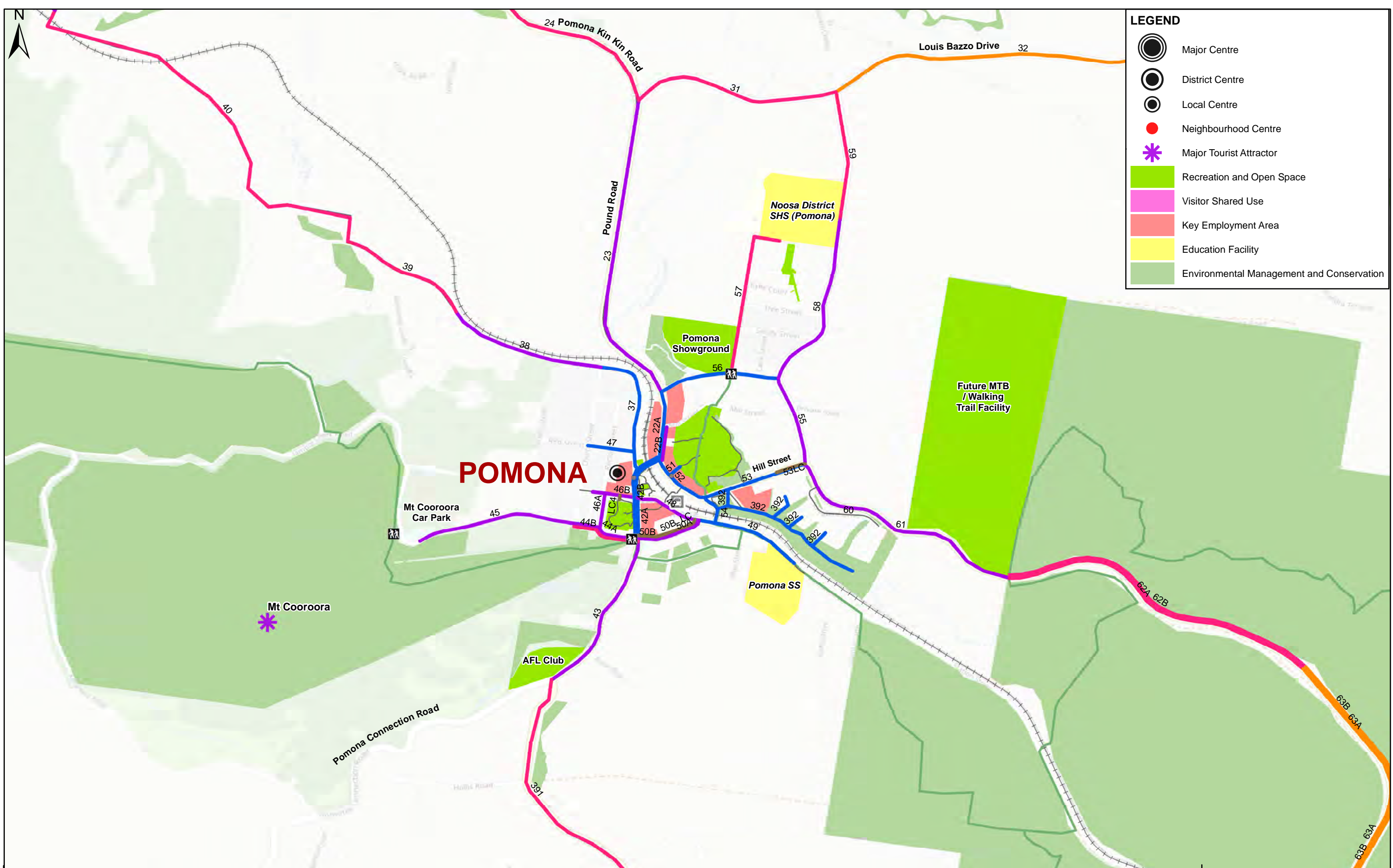
NOOSA COUNCIL

PROJECT IDENTIFICATION - INSET 3

Project ID	Project Sub-ID	Hierarchy Plan	Coastal or Hinterland	Suburb / Town	Road / Path Name	Road Hierarchy	Start Point	End Point	Length (m)	Existing On Road Provision	Existing Off Road Provision	On Road Works Summary	Off Road Works Summary
11	0	Both	Hinterland	Cooran	Bridge Street, Railway Road, James Street	Distributor	King Street	Charles Street	966	No Provision	1.2m path	New 1.2m Lane	Upgraded 3m Shared Path
12	0	Both	Hinterland	Cooran	Prince Street, William Street, Albert Street, Charles Street	Local	King Street	Casey Street	738	No Provision	No Provision	New 1.2m Lane	New 2.5m Shared Path
13	0	Both	Hinterland	Cooran	Bridge Street, Queen Street	Distributor	Railway Road	Elizabeth Street	885	No Provision	No Provision	New 2m Lane	Upgraded 3m Shared Path
14	0	Both	Hinterland	Cooran	Queen Street	Distributor	Elizabeth Street	100m East of Royal Court	253	No Provision	No Provision	New 2m Lane	New 3m Shared Path
15	0	Both	Hinterland	Cooran	Tablelands Road	Local	Queen Street	Brewers Road	572	No Provision	No Provision	New 1.5m Lane	New 3m Shared Path
19	0	Cycling	Hinterland	Cooran	King Street	Distributor	Bridge Street	Henry Street	632	0.5m lane	No Provision	Upgraded 1.2m Lane	New 2.5m Path
20	0	Cycling	Hinterland	Cooran	Greenridge Pinbarren Road	Distributor	Henry Street	Traveston Road	2,231	No Provision	No Provision	New 2m Lane	No Chge
21	0	Cycling	Hinterland	Cooran	Queen Street	Distributor	100m East of Royal Court	Pomona Kin Kin Road	1,715	No Provision	No Provision	New 2m Lane	No Chge
23	0	Cycling	Hinterland	Pomona	Factory Street, Pound Road	Distributor	Exhibition Street	Louis Bazzo Drive	1,579	0.5m lane	No Provision	Upgraded 2m Lane	No Chge
24	0	Cycling	Hinterland	Pomona	Pomona Kin Kin Road	Distributor	Louis Bazzo Drive	Greenridge Pinbarren Road	1,808	No Provision	No Provision	New 2m Lane	No Chge
25	0	Cycling	Hinterland	Pinbarren	Pomona Kin Kin Road	Distributor	Greenridge Pinbarren Road	Binalong Road	785	No Provision	No Provision	New 2m Lane	No Chge
39	0	Both	Hinterland	Pomona	Railway Parade, Smedley Drive	Local	Taylor Drive	Potters Lane	625	No Provision	No Provision	New 2m Lane	New 3m Shared Path
40	0	Both	Hinterland	Pomona	Potters Lane, Walking Track / Easement	Off-Road	Smedley Drive	South End of Railway Road	2,072	No Provision	No Provision	No Chge	New 3m Shared Path
41	0	Both	Hinterland	Cooran	Railway Road	Local	South End of Railway Road	James Street	685	No Provision	No Provision	New 1.5m Lane	New 3m Shared Path

LOW COST / MISSING LINK PROJECTS - OFF ROAD PATHS ONLY - INSET 3

Project ID	Project Sub-ID	Hierarchy Plan	Coastal or Hinterland	Suburb / Town	Road / Path Name	Start Point	End Point	Length (m)	Existing Off Road Provision	Off Road Works Summary	Comments
12	LC	Both	Hinterland	Cooran	Prince Street, William Street, Albert Street	King Street	Charles Street	555	No Provision	New 2.5m Shared Path	Reduced length to reduce cost



LEGEND

- Major Centre
- District Centre
- Local Centre
- Neighbourhood Centre
- Major Tourist Attractor
- Recreation and Open Space
- Visitor Shared Use
- Key Employment Area
- Education Facility
- Environmental Management and Conservation

NOOSA CYCLING AND WALKING STRATEGY

PROJECT PRIORITISATION

INSET 4



Project Priority Band

- 1-25
- 26-50
- 51-100
- 101-200
- 201-300
- 301-400
- 401-500
- Low Cost Projects

- Trails
- Trails Connector
- Existing Path
- Trailhead
- Bus / Train Station
- Bus Stop
- Railway Network
- Noosa LGA

Scale Approx. 1:20,000 @ A3

Project Number: P4401

Date: 27/05/2021

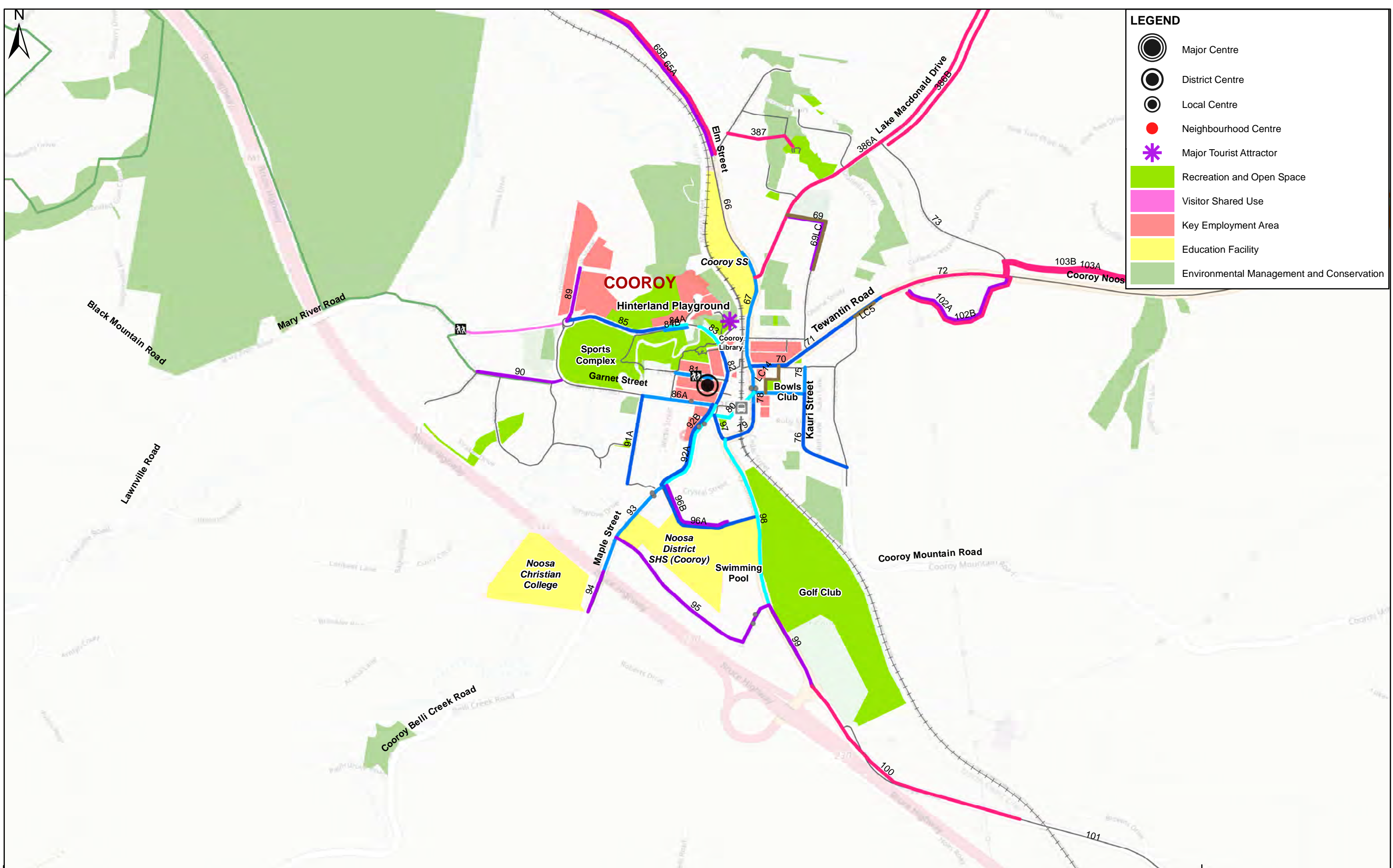
Issue: 006

PROJECT IDENTIFICATION - INSET 4

Project ID	Project Sub-ID	Hierarchy Plan	Coastal or Hinterland	Suburb / Town	Road / Path Name	Road Hierarchy	Start Point	End Point	Length (m)	Existing On Road Provision	Existing Off Road Provision	On Road Works Summary	Off Road Works Summary
22	A	Both	Hinterland	Pomona	Factory Street	Distributor	Reserve Street	Exhibition Street	346	0.5m lane	2m path	Upgraded 1.5m Lane	Upgraded 3m Shared Path
22	B	Walking	Hinterland	Pomona	Factory Street	Distributor	Reserve Street	Mill Street	167	No Provision	No Provision	No Chge	New 3m Shared Path
31	0	Cycling	Hinterland	Pomona	Louis Bazzo Drive	Distributor	Pound Road	Summit Road	966	No Provision	No Provision	New 2m Lane	No Chge
32	0	Cycling	Hinterland	Pomona	Louis Bazzo Drive	Distributor	Summit Road	Stratford Park Drive	2,700	No Provision	No Provision	New 2m Lane	No Chge
37	0	Both	Hinterland	Pomona	Railway Parade	Local	Reserve Street	Church Street	651	No Provision	No Provision	New 2m Lane	New 3m Shared Path
38	0	Both	Hinterland	Pomona	Railway Parade	Local	Church Street	Taylor Drive	737	No Provision	No Provision	New 2m Lane	New 3m Shared Path
42	A	Both	Hinterland	Pomona	Reserve Street	Distributor	Factory Street	School Street	449	1m lane	1.2m path	Upgraded 2m Lane	Upgraded 3m Shared Path
42	B	Walking	Hinterland	Pomona	Reserve Street	Distributor	Factory Street	School Street	449	No Provision	2m path	No Chge	Upgraded 3m Shared Path
43	0	Both	Hinterland	Pomona	Reserve Street	Arterial	School Street	Pioneer Road	845	1.5m lane	1.2m path	Upgraded 2m Lane	Upgraded 3m Shared Path
44	A	Both	Hinterland	Pomona	School Street, Mountain Street	Collector	Reserve Street	Church Street	316	No Provision	No Provision	New Shared Street	New 2m Shared Path
44	B	Walking	Hinterland	Pomona	School Street, Mountain Street	Collector	Reserve Street	Church Street	316	No Provision	No Provision	No Chge	New 2m Shared Path
45	0	Walking	Hinterland	Pomona	Mountain Street	Collector	Church Street	Mt Cooroora Car Park	731	No Provision	No Provision	No Chge	New 1.5m Shared Path
46	A	Both	Hinterland	Pomona	Hospital Street, Memorial Avenue	Local	Mountain Street	50m East of Church Street	229	No Provision	No Provision	New Shared Street	New 1.5m Shared Path
46	B	Both	Hinterland	Pomona	Memorial Avenue	Local	Reserve Street	Hospital Street	150	No Provision	1.2m path	New Shared Street	Upgraded 1.5m Shared Path
47	0	Walking	Hinterland	Pomona	Red Street	Local	Reserve Street	Church Street	213	No Provision	No Provision	No Chge	New 1.5m Shared Path
48	0	Both	Hinterland	Pomona	Station Street	Distributor	Reserve Street	School Street	309	No Provision	1.2m path	New 1.2m Lane	Upgraded 2.5m Shared Path
49	0	Both	Hinterland	Pomona	Station Street	Local	School Street	Eastern State School Boundary	500	No Provision	1.2m path	New 1.2m Lane	Upgraded 2.5m Shared Path
50	A	Both	Hinterland	Pomona	School Street	Distributor	Station Street	Reserve Street	307	No Provision	No Provision	New Shared Street	New 2.5m Shared Path
50	B	Walking	Hinterland	Pomona	School Street	Distributor	Station Street	Reserve Street	307	No Provision	No Provision	No Chge	New 2.5m Shared Path
51	0	Both	Hinterland	Pomona	Easement Souh of No. 15 Factory Street	Off-Road	Factory Street	Cooroora Creek Park	140	No Provision	No Provision	No Chge	New 2m Shared Path
52	0	Both	Hinterland	Pomona	Factory Street	Distributor	Reserve Street	Subway Avenue	294	0.5m lane	1.5m path	Upgraded 2m Lane	Upgraded 3m Shared Path
53	0	Both	Hinterland	Pomona	Hill Street	Distributor	Subway Avenue	Summit Road	484	No Provision	1.2m path	New 2m Lane	Upgraded 3m Shared Path
54	0	Walking	Hinterland	Pomona	Subway Avenue	Distributor	Hill Street	Station Street	157	No Provision	1.2m path	No Chge	Upgraded 2.5m Shared Path
55	0	Both	Hinterland	Pomona	Summit Road	Collector	Hill Street	Exhibition Street	458	No Provision	No Provision	New 2m Lane	New 3m Shared Path
56	0	Both	Hinterland	Pomona	Exhibition Street	Local	Summit Road	Factory Street	552	No Provision	No Provision	New Shared Street	New 2.5m Shared Path
57	0	Cycling	Hinterland	Pomona	Pavilion Street, Clay Street	Local	Exhibition Street	Factory Street	812	No Provision	No Provision	New Shared Street	No Chge
58	0	Both	Hinterland	Pomona	Summit Road	Collector	Exhibition Street	Noosa District HS Entry	904	No Provision	No Provision	New 1.5m Lane	New 2.5m Shared Path
59	0	Cycling	Hinterland	Pomona	Summit Road	Collector	Noosa District HS Entry	Louis Bazzo Drive	641	No Provision	No Provision	New 2m Lane	No Chge
60	0	Walking	Hinterland	Pomona	Songbird Drive	Local	Gerrygone Place	Whistler Way	318	No Provision	1.2m path	No Chge	New 1.5m Shared Path
61	0	Both	Hinterland	Pomona	Yurol Forest Drive	Arterial	Hill Street	Kidd Road	1,160	1.5m lane	No Provision	Upgraded 2m Lane	New 3m Shared Path
62	A	Cycling	Hinterland	Pomona	Yurol Forest Drive	Arterial	Kidd Road	Porters Road	1,527	1.5m lane	No Provision	Upgraded 2m Lane	No Chge
62	B	Cycling	Hinterland	Pomona	Yurol Forest Drive	Arterial	Kidd Road	Porters Road	2,076	No Provision	No Provision	No Chge	New 3m Shared Path
63	A	Cycling	Hinterland	Pomona	Yurol Forest Drive	Arterial	Porters Road	Elm Street	2,331	1.5m lane	No Provision	Upgraded 2m Lane	No Chge
63	B	Cycling	Hinterland	Pomona	Yurol Forest Drive	Arterial	Porters Road	Elm Street	2,331	No Provision	No Provision	No Chge	New 3m Shared Path

LOW COST / MISSING LINK PROJECTS - OFF ROAD PATHS ONLY - INSET 4

Project ID	Project Sub-ID	Hierarchy Plan	Coastal or Hinterland	Suburb / Town	Road / Path Name	Start Point	End Point	Length (m)	Existing Off Road Provision	Off Road Works Summary	Comments
50	B_LC	Walking	Hinterland	Pomona	School Street	Station Street	Reserve Street	210	No Provision	New 2.5m Shared Path	Reduced length noting that there is a section of existing path
51	0	Both	Hinterland	Pomona	Easement Souh of No. 15 Factory Street	Factory Street	Cooroora Creek Park	140	No Provision	New 2m Shared Path	
LC4	0	Walking	Hinterland	Pomona	Stan Topper Park Link	North Side of Stan Topper Park Pathway	Memorial Avenue	22	No Provision	New 2m Shared Path	



LEGEND

- Major Centre
- District Centre
- Local Centre
- Neighbourhood Centre
- Major Tourist Attractor
- Recreation and Open Space
- Visitor Shared Use
- Key Employment Area
- Education Facility
- Environmental Management and Conservation

NOOSA CYCLING AND WALKING STRATEGY



PROJECT PRIORITISATION

INSET 5

Project Priority Band

- 1-25
- 26-50
- 51-100
- 101-200
- 201-300
- 301-400
- 401-500
- Low Cost Projects

- Trails
- Trails Connector
- Existing Path
- Trailhead
- Bus / Train Station
- Bus Stop
- Railway Network
- Noosa LGA

Scale Approx. 1:20,000 @ A3

Project Number: P4401

Date: 27/05/2021

Issue: 006

PROJECT IDENTIFICATION - INSET 5

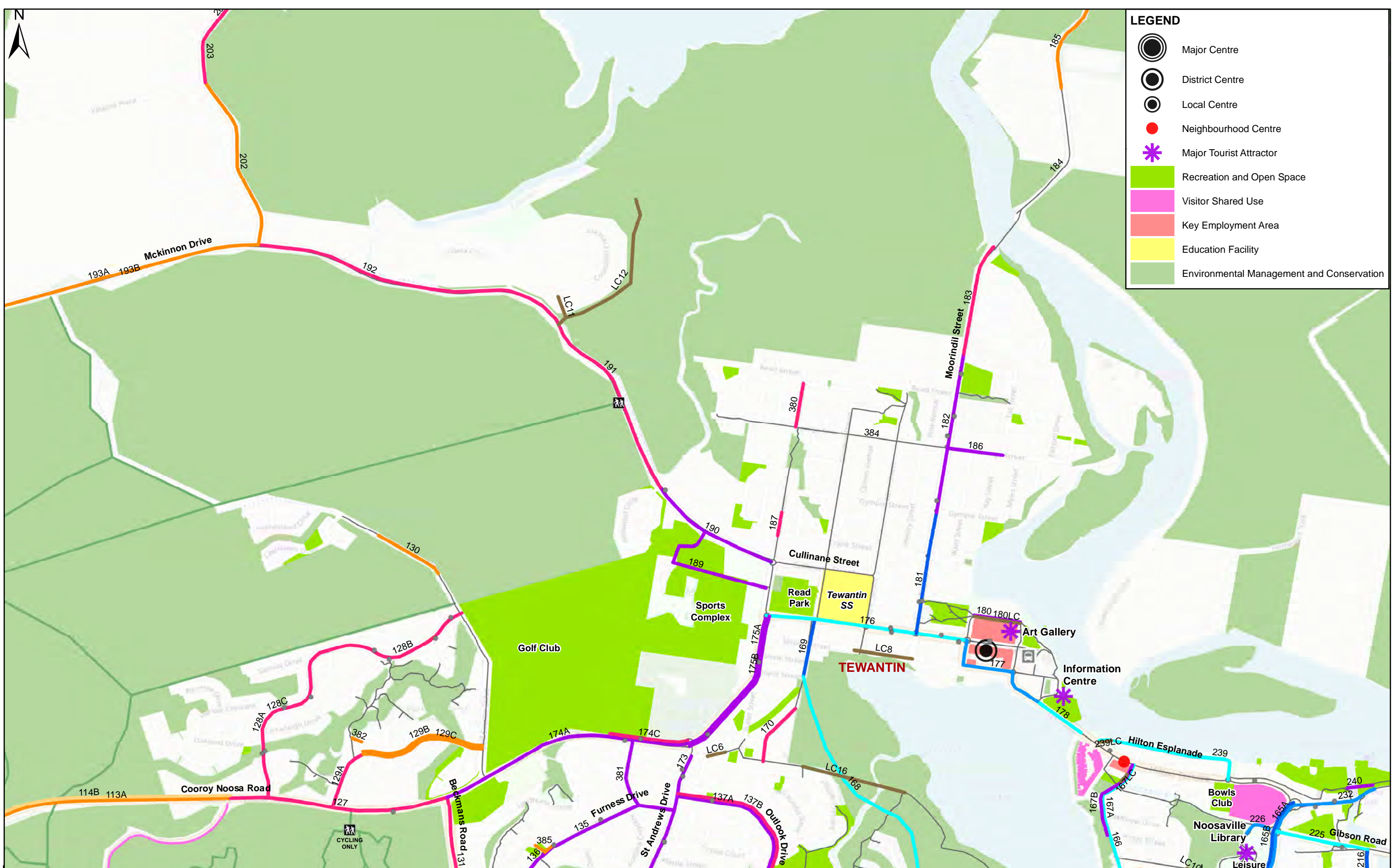
Project ID	Project Sub-ID	Hierarchy Plan	Coastal or Hinterland	Suburb / Town	Road / Path Name	Road Hierarchy	Start Point	End Point	Length (m)	Existing On Road Provision	Existing Off Road Provision	On Road Works Summary	Off Road Works Summary
65	A	Cycling	Hinterland	Cooroy	Elm Street	Arterial	Kennedys Road	Pearsons Road	1,453	0.5m lane	No Provision	Upgraded 2m Lane	No Chge
65	B	Cycling	Hinterland	Cooroy	Elm Street	Arterial	Kennedys Road	Pearsons Road	1,453	No Provision	No Provision	No Chge	New 3m Shared Path
66	0	Both	Hinterland	Cooroy	Elm Street	Distributor	Pearsons Road	Cooroy SS Entry Driveway	518	1m lane	1.2m path	Upgraded 2m Lane	Upgraded 3m Shared Path
67	0	Both	Hinterland	Cooroy	Elm Street	Distributor	Cooroy SS Entry Driveway	Tewantin Road	594	2m lane	1.5m path	Upgraded 2m Lane	Upgraded 3m Shared Path
69	0	Both	Hinterland	Cooroy	Kauri Street	Local	No. 18 Kauri Street	Lake MacDonald Drive	412	No Provision	No Provision	New Shared Street	New 1.5m Shared Path
70	0	Both	Hinterland	Cooroy	Tewantin Road	Arterial	Elm Street	Kauri Street	292	1m lane	1.2m path	Upgraded 2m Lane	Upgraded 3m Shared Path
71	0	Both	Hinterland	Cooroy	Tewantin Road	Arterial	Kauri Street	100m North of Olivine Street	434	1m lane	1.2m path	Upgraded 2m Lane	Upgraded 3m Shared Path
72	0	Both	Hinterland	Cooroy	Tewantin Road	Arterial	100m North of Olivine Street	Swift Drive	587	1m lane	1.2m path	Upgraded 2m Lane	New 3m Shared Path
73	0	Walking	Hinterland	Cooroy	Swift Drive	Collector	Tewantin Road	Lake MacDonald Drive	957	No Provision	No Provision	No Chge	New 2m Shared Path
75	0	Both	Hinterland	Cooroy	Opal Street, Kauri Street	Local	Elm Street	Diamond Street	365	No Provision	1.2m path	New Shared Street	Upgraded 1.5m Shared Path
76	0	Both	Hinterland	Cooroy	Kauri Street, Topaz Street	Collector	Opal Street	Miva Street	494	No Provision	1.2m path	New Shared Street	Upgraded 2m Shared Path
78	0	Both	Hinterland	Cooroy	Elm Street	Distributor	Tewantin Road	Cedar Street	202	0.5m lane	1.2m path	Upgraded 2m Lane	Upgraded 3m Shared Path
79	0	Cycling	Hinterland	Cooroy	Elm Street	Arterial	Cedar Street	Myall Street	250	No Provision	No Provision	New 2m Lane	New 3m Shared Path
80	0	Both	Hinterland	Cooroy	Railway Overpass	Off-Road	Opal Street	Maple Street	254	No Provision	No Provision	No Chge	New 3m Shared Path
81	0	Walking	Hinterland	Cooroy	Emerald Street	Local	Maple Lane	Wattle Street	166	No Provision	1.2m path	No Chge	Upgraded 2m Shared Path
82	0	Cycling	Hinterland	Cooroy	Maple Street	Distributor	Garnet Street	Marara Street	324	No Provision	No Provision	New 2m Lane	No Chge
83	0	Both	Hinterland	Cooroy	Maple Street	Distributor	Marara Street	60m East of Lowermill Road	132	No Provision	1.2m path	New 2m Lane	Upgraded 3m Shared Path
84	A	Both	Hinterland	Cooroy	Mary River Road	Distributor	Lowermill Road	11 Mary River Road	105	No Provision	No Provision	No Chge	New 3m Shared Path
84	B	Both	Hinterland	Cooroy	Mary River Road	Distributor	Lowermill Road	11 Mary River Road	105	No Provision	2.4m path	No Chge	Upgraded 3m Shared Path
85	0	Cycling	Hinterland	Cooroy	Mary River Road	Distributor	Lowermill Road	Jarraah Street	566	No Provision	2.5m path	New 2m Lane	Upgraded 3m Shared Path
86	A	Both	Hinterland	Cooroy	Garnet Street	Distributor	Maple Street	Oak Street	336	No Provision	1.5m path	New Shared Street	New 2.5m Shared Path
89	0	Walking	Hinterland	Cooroy	Jarraah Street	Local	Mary River Road	Johnson Court	275	No Provision	No Provision	No Chge	New 1.5m Shared Path
90	0	Cycling	Hinterland	Cooroy	Garnet Street	Local	Sportsground Parade	Pine Street	388	No Provision	No Provision	New Shared Street	No Chge
91	A	Cycling	Hinterland	Cooroy	Oak Street	Local	Garnet Street	End of Oak Street	448	No Provision	No Provision	New Shared Street	No Chge
92	A	Both	Hinterland	Cooroy	Maple Street	Distributor	Garnet Street	Crystal Street	492	0.5m lane	No Provision	Upgraded 1.5m Lane	New 3m Shared Path
92	B	Walking	Hinterland	Cooroy	Maple Street	Distributor	Garnet Street	Crystal Street	492	No Provision	1.2m path	No Chge	Upgraded 2.5m Shared Path
93	0	Both	Hinterland	Cooroy	Maple Street	Distributor	Crystal Street	Bruce Highway Overpass	519	No Provision	No Provision	No Chge	New 3m Shared Path
94	0	Both	Hinterland	Cooroy	Maple Street	Distributor	Bruce Highway Overpass	Noosa Christian College Driveway	215	No Provision	1.5m path	New 1.5m Lane	Upgraded 3m Shared Path
95	0	Both	Hinterland	Cooroy	Overlander Avenue, Ferrells Road	Local	Maple Street	Myall Street	1,025	No Provision	1.2m path	New Shared Street	Upgraded 1.5m Shared Path
96	A	Both	Hinterland	Cooroy	Tulip Street	Local	Myall Street	Maple Street	560	No Provision	1.5m path	New 1.5m Lane	Upgraded 3m Shared Path
96	B	Walking	Hinterland	Cooroy	Tulip Street	Local	No. 11 Tulip Street	Maple Street	428	No Provision	No Provision	No Chge	New 1.5m Shared Path
97	0	Both	Hinterland	Cooroy	Myall Street	Distributor	Maple Street	Elm Street	136	0.5m lane	1.2m path	Upgraded 2m Lane	Upgraded 3m Shared Path
98	0	Both	Hinterland	Cooroy	Myall Street	Arterial	Elm Street	Ferrells Road	868	0.5m lane	1.2m path	Upgraded 2m Lane	Upgraded 3m Shared Path
99	0	Cycling	Hinterland	Cooroy	Myall Street	Arterial	Ferrells Road	Bruce Highway Roundabout	452	1m lane	No Provision	Upgraded 2m Lane	New 3m Shared Path
100	0	Cycling	Hinterland	Cooroy	Myall Street, Nandroya Road	Collector	Bruce Highway Roundabout	No. 63 Nandroya Road	1,219	1m lane	No Provision	Upgraded 2m Lane	New 3m Shared Path
101	0	Cycling	Hinterland	Cooroy	Myall Street, Nandroya Road	Collector	No. 63 Nandroya Road	Martins Road	1,506	1m lane	No Provision	Upgraded 2m Lane	New 3m Shared Path
102	A	Cycling	Hinterland	Cooroy	McPauls Road	Local	Tewantin Road, 100m North of Olivine Street	Cooroy Noosa Road	635	No Provision	No Provision	New 1.5m Lane	No Chge
102	B	Cycling	Hinterland	Cooroy	McPauls Road	Local	Tewantin Road, 100m North of Olivine Street	Cooroy Noosa Road	635	No Provision	No Provision	No Chge	New 3m Shared Path
103	A	Cycling	Hinterland	Cooroy	Swift Drive, Gumtree Drive	Local	Cooroy Noosa Road	Pine Tree Drive	707	No Provision	No Provision	New 1.5m Lane	No Chge

PROJECT IDENTIFICATION - INSET 5

Project ID	Project Sub-ID	Hierarchy Plan	Coastal or Hinterland	Suburb / Town	Road / Path Name	Road Hierarchy	Start Point	End Point	Length (m)	Existing On Road Provision	Existing Off Road Provision	On Road Works Summary	Off Road Works Summary
103	B	Cycling	Hinterland	Cooroy	Swift Drive, Gumtree Drive	Local	Cooroy Noosa Road	Pine Tree Drive	707	No Provision	No Provision	No Chge	New 3m Shared Path
104	0	Cycling	Hinterland	Cooroy	Gumtree Drive	Off-Road	Pine Tree Drive	Cooroy Noosa Road	614	No Provision	No Provision	No Chge	Upgraded 3m Shared Path
105	B	Cycling	Hinterland	Lake MacDonald	Cooroy Noosa Road	Arterial	Gumtree Drive	Fig Tree Lane	333	No Provision	No Provision	No Chge	New 3m Shared Path
106	A	Cycling	Hinterland	Lake MacDonald	Fig Tree Lane	Local	Cooroy Noosa Road	East End of Fig Tree Lane	456	No Provision	No Provision	New 1.5m Lane	No Chge
106	B	Cycling	Hinterland	Lake MacDonald	Fig Tree Lane	Local	Cooroy Noosa Road	East End of Fig Tree Lane	456	No Provision	No Provision	No Chge	New 3m Shared Path
107	A	Cycling	Hinterland	Lake MacDonald	Cooroy Noosa Road	Arterial	East End of Fig Tree Lane	Hayward Road	436	0.8m lane	No Provision	Upgraded 2m Lane	No Chge
107	B	Cycling	Hinterland	Lake MacDonald	Cooroy Noosa Road	Arterial	East End of Fig Tree Lane	Hayward Road	436	No Provision	No Provision	No Chge	New 3m Shared Path
116	0	Cycling	Hinterland	Lake MacDonald	Cooroy Noosa Road	Arterial	Fig Tree Lane	East End of Fig Tree Lane	382	0.8m lane	No Provision	Upgraded 2m Lane	No Chge
386	A	Cycling	Hinterland	Cooroy	Lake Macdonald Drive	Collector	Elm Street	Noosa Botanic Gardens	3,500	No Provision	No Provision	New 2m Lane	No Chge
386	B	Both	Hinterland	Cooroy	Lake Macdonald Drive	Collector	Swift Drive	Noosa Botanic Gardens	2,600	No Provision	No Provision	No Chge	New 3m Shared Path
387	0	Both	Hinterland	Cooroy	Carruthers Court, Carruthers Park Link	Off-Road	Pearsons Road	Blue Wren Park	329	No Provision	No Provision	No Chge	New 2m Shared Path

LOW COST / MISSING LINK PROJECTS - OFF ROAD PATHS ONLY - INSET 5

Project ID	Project Sub-ID	Hierarchy Plan	Coastal or Hinterland	Suburb / Town	Road / Path Name	Start Point	End Point	Length (m)	Existing Off Road Provision	Off Road Works Summary	Comments
69	LC	Both	Hinterland	Cooroy	Kauri Street	No. 18 Kauri Street	Lake MacDonald Drive	220	No Provision	New 1.5m Shared Path	Reduced length noting that there are sections of existing path
84	A	Both	Hinterland	Cooroy	Mary River Road	Lowermill Road	11 Mary River Road	105	No Provision	New 3m Shared Path	
LC5	0	Walking	Hinterland	Cooroy	Tewantin Road	Olivine Street	Miva Street	112	No Provision	New 3m Shared Path	
LC14	0	Walking	Hinterland	Cooroy	Diamond Lane	Diamond Street	Opal Street	196	No Provision	New 2.5m Path	



LEGEND

- Major Centre
- District Centre
- Local Centre
- Neighbourhood Centre
- Major Tourist Attractor
- Recreation and Open Space
- Visitor Shared Use
- Key Employment Area
- Education Facility
- Environmental Management and Conservation

NOOSA CYCLING AND WALKING STRATEGY

PROJECT PRIORITISATION

INSET 6



Project Priority Band

- 1-25
- 26-50
- 51-100
- 101-200
- 201-300
- 301-400
- 401-500
- Low Cost Projects

- Trails
- Trails Connector
- Existing Path
- Trailhead
- Bus / Train Station
- Bus Stop
- Railway Network
- Noosa LGA

Scale Approx. 1:20,000 @ A3

Project Number: P4401

Date: 27/05/2021

Issue: 006

PROJECT IDENTIFICATION - INSET 6

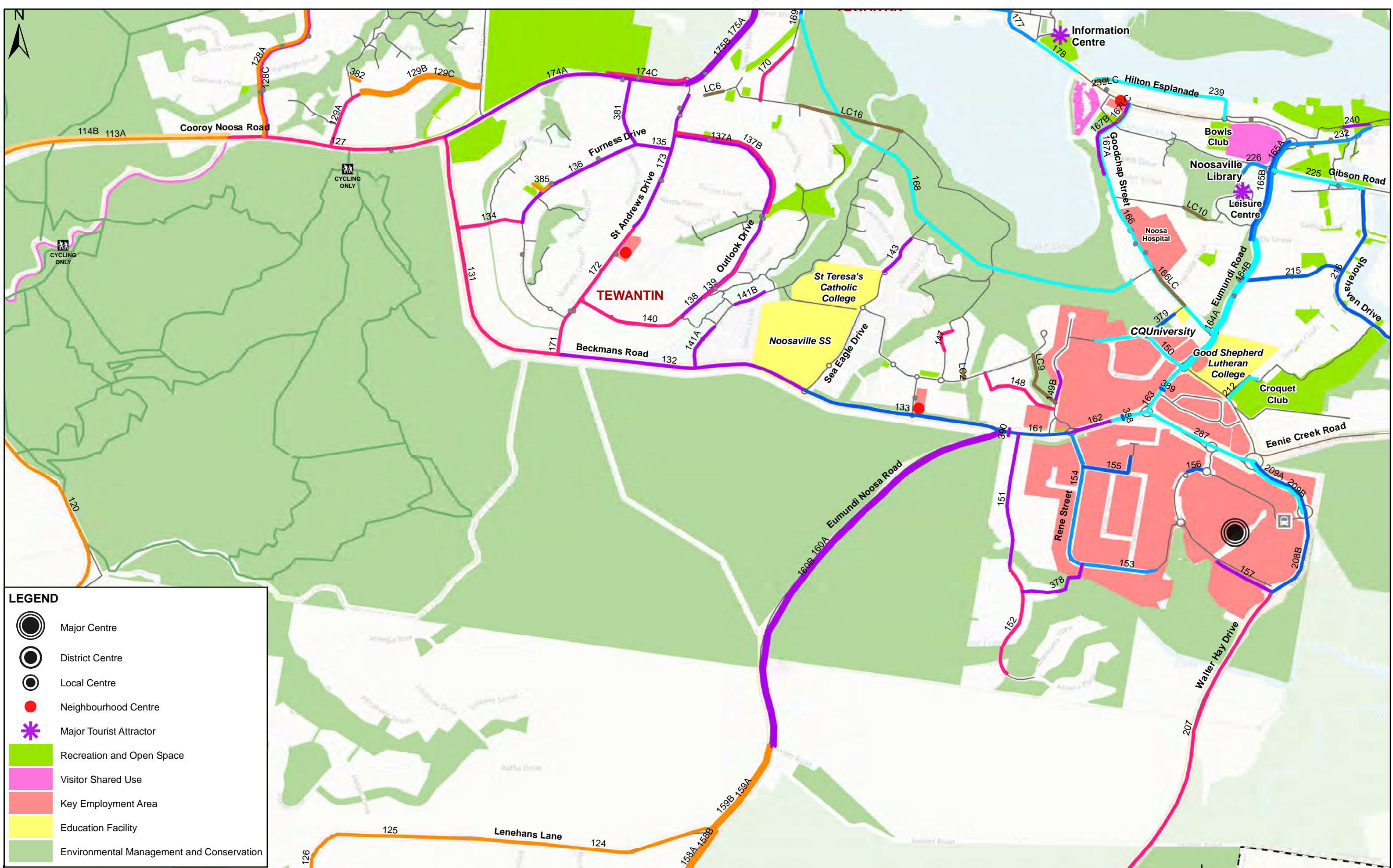
Project ID	Project Sub-ID	Hierarchy Plan	Coastal or Hinterland	Suburb / Town	Road / Path Name	Road Hierarchy	Start Point	End Point	Length (m)	Existing On Road Provision	Existing Off Road Provision	On Road Works Summary	Off Road Works Summary
113	A	Cycling	Hinterland	Tinbeerwah	Cooroy Noosa Road	Arterial	Tinbeerwah Road	Gyndier Drive	2,289	0.5m lane	No Provision	Upgraded 2m Lane	No Chge
114	B	Cycling	Hinterland	Tinbeerwah	Cooroy Noosa Road	Arterial	Tinbeerwah Road	Gyndier Drive	2,289	No Provision	No Provision	No Chge	New 3m Shared Path
127	0	Both	Coastal	Tewantin	Cooroy Noosa Road	Arterial	Gyndier Drive	Beckmans Road	997	0.5m lane	2.5m path	Upgraded 2m Lane	Upgraded 3m Shared Path
128	A	Both	Coastal	Tewantin	Griffith Avenue	Collector	Cooroy Noosa Road	40m East of Woodland Court	958	No Provision	No Provision	New Shared Street	New 2m Shared Path
128	B	Both	Coastal	Tewantin	Griffith Avenue	Collector	40m East of Woodland Court	Golf Course Drive	662	No Provision	No Provision	New Shared Street	New 2m Shared Path
128	C	Walking	Coastal	Tewantin	Griffith Avenue	Collector	Cooroy Noosa Road	40m East of Woodland Court	958	No Provision	No Provision	No Chge	New 2m Shared Path
129	A	Both	Coastal	Tewantin	Carramar Street	Collector	Cooroy Noosa Road	Tinaroo Place	315	No Provision	No Provision	New Shared Street	New 2m Shared Path
129	B	Both	Coastal	Tewantin	Carramar Street	Collector	Tinaroo Place	Golf Course Drive	576	No Provision	No Provision	New Shared Street	New 2m Shared Path
129	C	Walking	Coastal	Tewantin	Carramar Street	Collector	Tinaroo Place	Golf Course Drive	576	No Provision	1.2m path	No Chge	Upgraded 2m Shared Path
130	0	Both	Coastal	Tewantin	Golf Course Drive	Local	200m North of Griffith Avenue	Approach to Bridge/Culvert	235	No Provision	No Provision	New Shared Street	New 2m Shared Path
131	0	Both	Coastal	Tewantin	Beckmans Road	Arterial	Cooroy Noosa Road	St Andrews Drive	1,379	No Provision	No Provision	New 2m Lane	New 3m Shared Path
165	A	Both	Coastal	Noosaville	Eumundi Noosa Road	Distributor	Ely Street	Gympie Terrace	529	1.3m lane	2m path	Upgraded 2m Lane	Upgraded 3m Shared Path
165	B	Both	Coastal	Noosaville	Eumundi Noosa Road	Distributor	Ely Street	Gympie Terrace	529	No Provision	2m path	No Chge	Upgraded 3m Shared Path
166	0	Both	Coastal	Noosaville	Goodchap Street	Distributor	Eumundi Noosa Road	Ridge Street	964	1.2m lane	1.8m path	Upgraded 1.5m Lane	Upgraded 2.5m Shared Path
167	A	Both	Coastal	Noosaville	Goodchap Street, Ernest Street	Distributor	Ridge Street	Hilton Terrace	410	1.2m lane	No Provision	Upgraded 1.5m Lane	New 2.5m Shared Path
167	B	Walking	Coastal	Noosaville	Goodchap Street, Ernest Street	Distributor	Ridge Street	Hilton Terrace	410	No Provision	1.8m path	No Chge	Upgraded 2.5m Shared Path
174	A	Both	Coastal	Tewantin	Cooroy Noosa Road	Distributor	Beckmans Road	St Andrews Drive	1,182	1.5m lane	No Provision	Upgraded 2m Lane	New 3m Shared Path
174	C	Both	Coastal	Tewantin	Cooroy Noosa Road	Distributor	100m West of Fairway Drive	St Andrews Drive	362	No Provision	2m path	No Chge	Upgraded 3m Shared Path
175	A	Both	Coastal	Tewantin	Cooroy Noosa Road, Butler Street	Distributor	St Andrews Drive	Poinciana Avenue	773	1.5m lane	No Provision	Upgraded 2m Lane	New 3m Shared Path
175	B	Both	Coastal	Tewantin	Cooroy Noosa Road, Butler Street	Distributor	St Andrews Drive	Poinciana Avenue	773	No Provision	2m path	No Chge	Upgraded 3m Shared Path
180	0	Both	Coastal	Tewantin	Blakesley Street	Local	Diyan Street	Sidoni Street	213	No Provision	No Provision	New Shared Street	New 3m Shared Path
181	0	Both	Coastal	Tewantin	Moorindil Street	Distributor	Poinciana Avenue	Gympie Street	616	0.5m lane	1.2m path	Upgraded 1.5m Lane	Upgraded 2.5m Shared Path
182	0	Both	Coastal	Tewantin	Moorindil Street	Distributor	Gympie Street	Riverview Drive	810	0.5m lane	1.2m path	Upgraded 1.5m Lane	Upgraded 2.5m Shared Path
183	0	Both	Coastal	Tewantin	Moorindil Street	Distributor	Riverview Drive	Tewantin Ferry	564	No Provision	No Provision	New 1.5m Lane	New 2.5m Shared Path
184	0	Walking	Coastal	North Shore	Maximillian Road	Distributor	Tewantin Ferry	Woods Lane	750	No Provision	No Provision	No Chge	New 2.5m Shared Path
185	0	Walking	Coastal	North Shore	Maximillian Road	Distributor	Woods Lane	Beach Road	1,495	No Provision	No Provision	No Chge	New 2.5m Shared Path
186	0	Both	Coastal	Tewantin	George Street	Collector	Tait Street	Moorindil Street	254	No Provision	No Provision	New Shared Street	Upgraded 2m Shared Path
187	0	Both	Coastal	Tewantin	Butler Street	Local	Crank Street	110m North of Crank Street	116	No Provision	No Provision	New Shared Street	New 2m Shared Path
191	0	Both	Coastal	Tewantin	McKinnon Drive	Arterial	Yellowood Close	Noosa Banks Drive	1,255	No Provision	2m path	New 2m Lane	Upgraded 3m Shared Path
192	0	Cycling	Coastal	Tewantin	McKinnon Drive	Arterial	Noosa Banks Drive	Lake Cooroibah Road	1,181	0.9m lane	No Provision	Upgraded 2m Lane	No Chge
193	A	Cycling	Hinterland	Tewantin	McKinnon Drive	Arterial	Lake Cooroibah Road	Silverwood Drive	1,673	1.5m lane	No Provision	Upgraded 2m Lane	No Chge
193	B	Cycling	Hinterland	Tewantin	McKinnon Drive	Arterial	Lake Cooroibah Road	Silverwood Drive	1,673	No Provision	No Provision	No Chge	New 3m Shared Path
202	0	Both	Hinterland	Cooroibah	Lake Cooroibah Road	Distributor	McKinnon Drive	Yatama Place	884	No Provision	No Provision	No Chge	New 2m Shared Path
203	0	Both	Hinterland	Cooroibah	Lake Cooroibah Road	Distributor	Yatama Place	Jirrima Crescent	366	No Provision	No Provision	No Chge	New 2m Shared Path
204	0	Both	Hinterland	Cooroibah	Lake Cooroibah Road	Collector	Jirrima Crescent	Lakeway Drive	920	No Provision	No Provision	No Chge	New 2m Shared Path
216	0	Both	Coastal	Noosaville	Riverbreeze Avenue, Shorehaven Drive	Collector	Gibson Road	Shipwright Avenue	1,045	No Provision	No Provision	Upgraded Shared Street	New 2m Shared Path
225	0	Both	Coastal	Noosaville	Gibson Road	Distributor	Riverbreeze Avenue	Eumundi Noosa Road	423	No Provision	No Provision	No Chge	New 2.5m Shared Path
226	0	Both	Coastal	Noosaville	Wallace Drive	Local	Eumundi Noosa Road	120m west of Eumundi Noosa Road	129	No Provision	No Provision	New Shared Street	New 2m Shared Path
380	0	Both	Coastal	Tewantin	Butler Street	Local	George Street	Livingstone Street	220	No Provision	No Provision	New Shared Street	New 1.5m Shared Path
381	0	Both	Coastal	Tewantin	Fairway Drive	Local	Cooroy Noosa Road	Furness Drive	347	No Provision	No Provision	New Shared Street	New 1.5m Shared Path

PROJECT IDENTIFICATION - INSET 6

Project ID	Project Sub-ID	Hierarchy Plan	Coastal or Hinterland	Suburb / Town	Road / Path Name	Road Hierarchy	Start Point	End Point	Length (m)	Existing On Road Provision	Existing Off Road Provision	On Road Works Summary	Off Road Works Summary
382	0	Walking	Coastal	Tewantin	Tinaroo Place Off-Road Path	Off-Road	North of No. 5 Tinaroo Place	Existing Heritage Park Path	47	No Provision	No Provision	No Chge	New 2m Shared Path
384	0	Both	Coastal	Tewantin	George Street	Collector	Moorindil Street	Butler Street	698	No Provision	No Provision	New Shared Street	Upgraded 2m Shared Path
385	0	Walking	Coastal	Tewantin	Monterey Estate Link	Local	Bus Stop at No. 52 Furness Drive	Monterey Estate Entry	101	No Provision	No Provision	No Chge	New 1.5m Shared Path

LOW COST / MISSING LINK PROJECTS - OFF ROAD PATHS ONLY - INSET 6

Project ID	Project Sub-ID	Hierarchy Plan	Coastal or Hinterland	Suburb / Town	Road / Path Name	Start Point	End Point	Length (m)	Existing Off Road Provision	Off Road Works Summary	Comments
166	LC	Both	Coastal	Noosaville	Goodchap Street	Juron Street	86 Goodchap Street	228	1.8m path	Upgraded 2.5m Shared Path	
167	LC	Both	Coastal	Noosaville	Goodchap Street	92m South of Hilton Terrace / Ernest Street Roundabout	45m South of Hilton Terrace / Ernest Street Roundabout	45	No Provision	New 2.5m Shared Path	
180	LC	Both	Coastal	Tewantin	Blakesley Street	Diyan Street	Sidoni Street	90	No Provision	New 2m Shared Path	Reduced length noting that there are sections of existing path. Reduced width for cost estimates to be more consistent with HPR project plans which indicate that some sections are proposed to be 3m and others 1.5m
385	0	Walking	Coastal	Tewantin	Monterey Estate Link	Bus Stop at No. 52 Furness Drive	Monterey Estate Entry	101	No Provision	New 1.5m Shared Path	
382	0	Walking	Coastal	Tewantin	Tinaroo Place Off-Road Path	North of No. 5 Tinaroo Place	Existing Heritage Park Path	47	No Provision	New 2m Shared Path	
LC6	0	Walking	Coastal	Tewantin	William Street	John Street	Jacaranda Place	86	No Provision	New 2m Shared Path	
LC8	0	Cycling	Coastal	Tewantin	Doonella Link	East end of Shields Street	West end of Doonella Street	267	No Provision	New 1.5m Path	
LC11	0	Both	Coastal	Tewantin	McKinnon Drive Link	McKinnon Drive	Dilgar Place cul-de-sac	160	No Provision	New 2m Shared Path	
LC12	0	Both	Coastal	Tewantin	Fire Road Link	McKinnon Drive Pathway	Noosa Banks Firebreak	775	No Provision	New 2m Shared Path	
187	0	Both	Coastal	Tewantin	Butler Street	Crank Street	110m North of Crank Street	116	No Provision	New 2m Shared Path	



LEGEND

- Major Centre
- District Centre
- Local Centre
- Neighbourhood Centre
- Major Tourist Attractor
- Recreation and Open Space
- Visitor Shared Use
- Key Employment Area
- Education Facility
- Environmental Management and Conservation

PROJECT PRIORITISATION
INSET 7

Rank

- 1-25
- 26-50
- 51-100
- 101-200
- 201-300
- 301-400
- 401-500
- Low Cost Projects

- Trails
- Trails Connector
- Existing Path
- Trailhead
- Bus / Train Station
- Bus Stop
- Railway Network
- Noosa LGA

Scale Approx. 1:20,000 @ A3
 Project Number: P4401
 Date: 27/05/2021
 Issue: 006

NOOSA CYCLING AND WALKING STRATEGY

PROJECT IDENTIFICATION - INSET 7

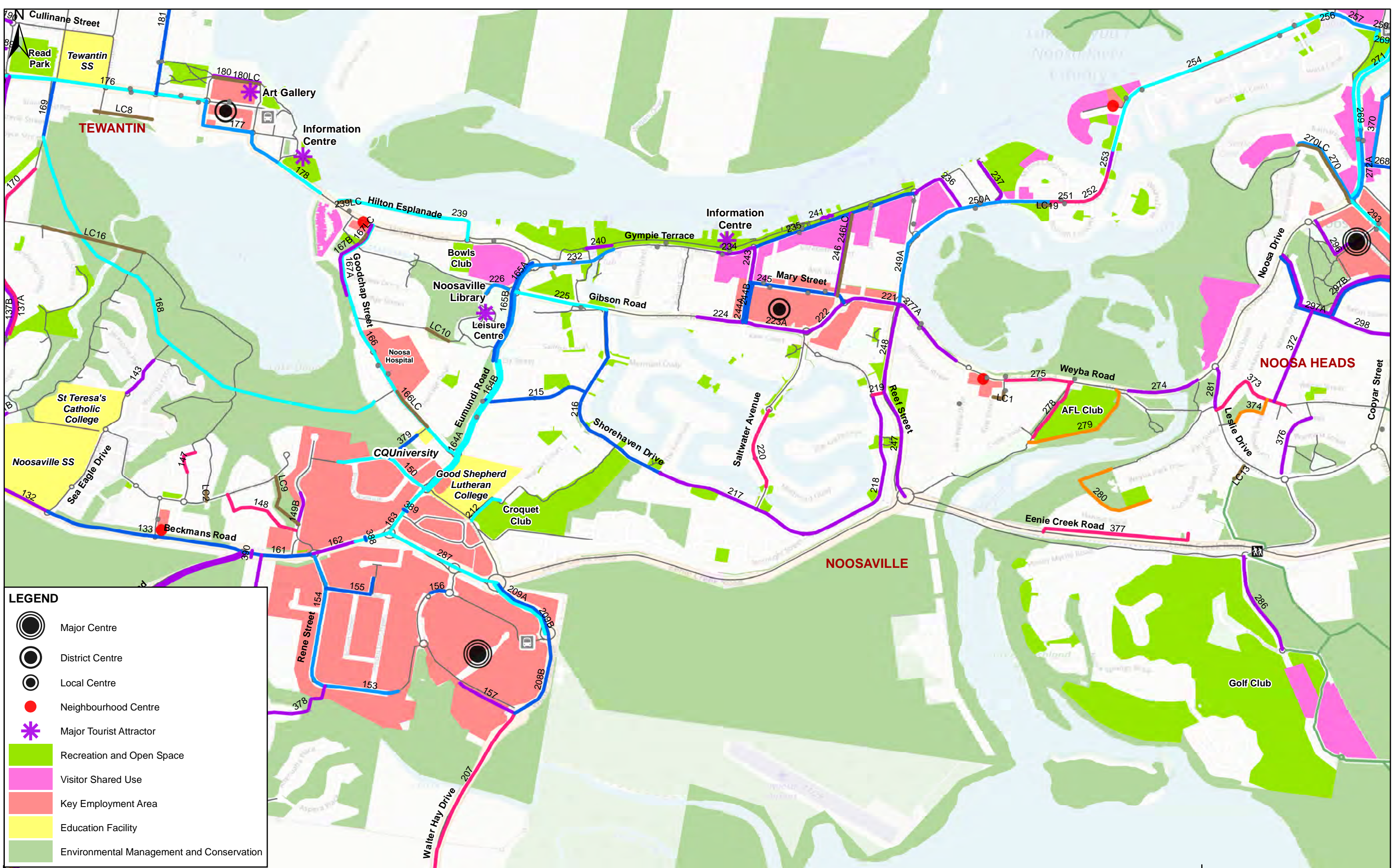
Project ID	Project Sub-ID	Hierarchy Plan	Coastal or Hinterland	Suburb / Town	Road / Path Name	Road Hierarchy	Start Point	End Point	Length (m)	Existing On Road Provision	Existing Off Road Provision	On Road Works Summary	Off Road Works Summary
124	0	Cycling	Hinterland	Doonan	Lenehans Lane	Collector	Eumundi Noosa Road	Livistona Road	1,096	No Provision	No Provision	New 2m Lane	No Chge
125	0	Cycling	Hinterland	Doonan	Lenehans Lane, Beddington Road	Collector	Livistona Road	Geebung Lane	817	No Provision	No Provision	New 2m Lane	No Chge
126	0	Cycling	Hinterland	Doonan	Beddington Road	Collector	Geebung Lane	Wust Road	620	No Provision	No Provision	New 2m Lane	No Chge
132	0	Both	Coastal	Tewantin	Beckmans Road	Arterial	St Andrews Drive	Sea Eagle Drive	1,162	1.5m lane	No Provision	Upgraded 2m Lane	New 3m Shared Path
133	0	Both	Coastal	Tewantin	Beckmans Road	Arterial	Sea Eagle Drive	Eumundi Noosa Road	916	1.5m lane	2m path	Upgraded 2m Lane	Upgraded 3m Shared Path
134	0	Both	Coastal	Tewantin	Wentworth Street	Local	Beckmans Road	Furness Drive	302	No Provision	No Provision	New Shared Street	New 2m Shared Path
135	0	Both	Coastal	Tewantin	Furness Drive	Collector	St Andrews Drive North	Blackheath Drive	483	No Provision	No Provision	New Shared Street	New 2m Shared Path
136	0	Both	Coastal	Tewantin	Furness Drive	Collector	Blackheath Drive	St Andrews Drive South	837	No Provision	No Provision	New Shared Street	New 2m Shared Path
137	A	Both	Coastal	Tewantin	Outlook Drive	Collector	St Andrews Drive North	100m South of Gooloi Court	695	No Provision	No Provision	New Shared Street	New 2m Shared Path
137	B	Walking	Coastal	Tewantin	Outlook Drive	Collector	St Andrews Drive North	100m South of Gooloi Court	695	No Provision	1.2m path	No Chge	Upgraded 2m Shared Path
138	0	Both	Coastal	Tewantin	Outlook Drive	Collector	100m South of Gooloi Court	Nichols Court	668	No Provision	No Provision	New Shared Street	New 2m Shared Path
139	0	Walking	Coastal	Tewantin	Outlook Drive	Collector	No. 79 Outlook Drive	No. 95 Outlook Drive	300	No Provision	1.2m path	No Chge	Upgraded 2m Shared Path
140	0	Both	Coastal	Tewantin	Outlook Drive	Collector	Nichols Court	St Andrews Drive	506	No Provision	No Provision	New Shared Street	New 2m Shared Path
141	A	Both	Coastal	Tewantin	Burgess Drive	Local	Beckmans Road	Lowe Court	238	No Provision	No Provision	New Shared Street	New 1.5m Shared Path
141	B	Both	Coastal	Tewantin	Burgess Drive	Local	No. 35 Burgess Drive	End of Finney Court	151	No Provision	No Provision	New Shared Street	New 1.5m Shared Path
143	0	Both	Coastal	Noosaville	Morinda Circuit	Local	Alyxia Court	No. 11 Morinda Circuit	210	No Provision	1.2m path	New Shared Street	Upgraded 2.5m Shared Path
147	0	Walking	Coastal	Noosaville	Honeyeater Avenue, Skylark Court	Local	Wedgetail Lane	East End of Skylark Court	139	No Provision	No Provision	No Chge	New 1.5m Shared Path
148	0	Walking	Coastal	Noosaville	Satinwood Street, Silkwood Drive	Off-Road	Bushlands Drive	Gateway Drive	418	No Provision	No Provision	No Chge	New 1.5m Shared Path
149	B	Both	Coastal	Noosaville	Gateway Drive	Collector	Bunnings Driveway	No. 32 Gateway Drive	163	No Provision	No Provision	No Chge	Upgraded 2m Shared Path
150	0	Both	Coastal	Noosaville	Venture Drive	Collector	Eumundi Noosa Road	No. 20 Venture Drive	462	No Provision	No Provision	No Chge	New 2m Shared Path
151	0	Both	Coastal	Noosaville	Lake Entrance Boulevard	Local	Eumundi Noosa Road	Doolan Court	676	No Provision	No Provision	New Shared Street	New 1.5m Shared Path
152	0	Both	Coastal	Noosaville	Lake Entrance Boulevard	Local	Doolan Court	50m South of Redgum Court	592	No Provision	No Provision	New Shared Street	New 1.5m Shared Path
153	0	Both	Coastal	Noosaville	Rene Street	Collector	No.68 Rene Street	No. 100 Rene Street	268	No Provision	No Provision	No Chge	New 2m Shared Path
154	0	Both	Coastal	Noosaville	Rene Street	Collector	Eumundi Noosa Road	Production Street	931	No Provision	No Provision	New 1.5m Lane	New 2m Shared Path
155	0	Walking	Coastal	Noosaville	Leo Alley Road, Sanders Street	Local	Rene Street	End of Sanders Street	289	No Provision	No Provision	No Chge	New 1.5m Shared Path
156	0	Both	Coastal	Noosaville	Hofmann Drive	Collector	Noosa Civic Large Roundabout	Noosa Civic Small Roundabout	66	No Provision	No Provision	No Chge	New 2.5m Shared Path
157	0	Both	Coastal	Noosaville	Hofmann Drive	Arterial	Walter Hay Drive	Existing end of Hofmann Drive	294	No Provision	No Provision	New 1.2m Lane	New 2.5m Path
158	A	Cycling	Coastal	Doonan	Eumundi Noosa Road	Arterial	Emu Mountain Road	Lenehans Lane	1,343	1.5m lane	No Provision	Upgraded 2m Lane	No Chge
158	B	Cycling	Coastal	Doonan	Eumundi Noosa Road	Arterial	Emu Mountain Road	Lenehans Lane	1,299	No Provision	No Provision	No Chge	New 3m Shared Path
159	A	Cycling	Coastal	Doonan	Eumundi Noosa Road	Arterial	Lenehans Lane	Hollett Road	505	1.5m lane	No Provision	Upgraded 2m Lane	No Chge
159	B	Cycling	Coastal	Doonan	Eumundi Noosa Road	Arterial	Lenehans Lane	Hollett Road	505	No Provision	No Provision	No Chge	New 3m Shared Path
160	A	Cycling	Coastal	Noosaville	Eumundi Noosa Road	Arterial	Hollett Road	Beckmans Road	2,099	1.5m lane	No Provision	Upgraded 2m Lane	No Chge
160	B	Cycling	Coastal	Noosaville	Eumundi Noosa Road	Arterial	Hollett Road	Beckmans Road	2,099	No Provision	No Provision	No Chge	New 3m Shared Path
161	0	Both	Coastal	Noosaville	Eumundi Noosa Road	Arterial	Beckmans Road	Rene Street	325	1.6m lane	2m path	Upgraded 2m Lane	Upgraded 3m Shared Path
162	0	Cycling	Coastal	Noosaville	Eumundi Noosa Road	Arterial	Rene Street	Eenie Creek Road	200	1m lane	No Provision	Upgraded 2m Lane	No Chge
163	0	Both	Coastal	Noosaville	Eumundi Noosa Road	Distributor	Eenie Creek Road	Walter Hay Drive	440	0.5m lane	2m path	Upgraded 2m Lane	Upgraded 3m Shared Path
164	A	Both	Coastal	Noosaville	Eumundi Noosa Road	Distributor	Walter Hay Drive	Ely Street	746	1.3m lane	2m path	Upgraded 2m Lane	Upgraded 3m Shared Path
164	B	Both	Coastal	Noosaville	Eumundi Noosa Road	Distributor	Walter Hay Drive	Ely Street	746	No Provision	2m path	No Chge	Upgraded 3m Shared Path
168	0	Both	Coastal	Noosaville	New Off Road Path Between Noosaville and Tewantin	Off-Road	Goodchap Street_Juron Street	Goodwin Street	2,297	No Provision	No Provision	No Chge	New 2.5m Shared Path
169	0	Both	Coastal	Tewantin	Goodwin Street	Local	Joyce Street	Poinciana Avenue	296	No Provision	1.5m path	New 1.2m Lane	Upgraded 2.5m Shared Path

PROJECT IDENTIFICATION - INSET 7

Project ID	Project Sub-ID	Hierarchy Plan	Coastal or Hinterland	Suburb / Town	Road / Path Name	Road Hierarchy	Start Point	End Point	Length (m)	Existing On Road Provision	Existing Off Road Provision	On Road Works Summary	Off Road Works Summary
170	0	Walking	Coastal	Tewantin	River Road, Bungee Court, Between 8-10 Bungee Court	Local	North End of River Road	Off Road Path South of Bungee Court	319	No Provision	No Provision	No Chge	New 1.5m Shared Path
171	0	Both	Coastal	Tewantin	St Andrews Drive	Collector	Beckmans Road	Furness Drive South	188	No Provision	No Provision	No Chge	New 2.5m Shared Path
172	0	Both	Coastal	Tewantin	St Andrews Drive	Collector	Furness Drive South	Linksland Street	561	1m lane	1.2m path	Upgraded 1.2m Lane	Upgraded 2.5m Shared Path
173	0	Both	Coastal	Tewantin	St Andrews Drive	Collector	Linksland Street	William Street	715	1m lane	No Provision	Upgraded 1.2m Lane	New 2.5m Shared Path
174	B	Both	Coastal	Tewantin	Cooroy Noosa Road	Distributor	Beckmans Road	Golf Course Drive	202	No Provision	2.5m path	No Chge	Upgraded 3m Shared Path
177	0	Both	Coastal	Tewantin	Sidoni Street, Doonella Street, Memorial Avenue	Distributor	Poinciana Avenue	Lake Street	559	1.2m lane	1.2m path	Upgraded 2m Lane	Upgraded 3m Shared Path
178	0	Both	Coastal	Tewantin	Memorial Avenue, Hilton Terrace	Distributor	Lake Street	East Side of Memorial Avenue Bridge	252	1.3m lane	No Provision	Upgraded 2m Lane	No Chge
208	B	Both	Coastal	Noosaville	Walter Hay Drive	Arterial	Hofmann Drive	Noosa Civic Roundabout	471	No Provision	No Provision	No Chge	New 3m Shared Path
209	A	Cycling	Coastal	Noosaville	Walter Hay Drive	Arterial	Noosa Civic Roundabout	Eenie Creek Road	364	1m lane	No Provision	Upgraded 2m Lane	No Chge
209	B	Both	Coastal	Noosaville	Walter Hay Drive	Arterial	Noosa Civic Roundabout	Eenie Creek Road	364	No Provision	No Provision	No Chge	New 3m Shared Path
378	0	Both	Coastal	Noosaville	Wandoo Court, Rene Street Off-Road Link	Local	Lake Entrance Boulevard	East of No. 62 Rene Street	374	No Provision	No Provision	New Shared Street	New 2m Shared Path
379	0	Both	Coastal	Noosaville	Venture Drive - Goodchap Street Off-Road Link	Off-Road	Venture Drive	Existing path between CQU Sites	174	No Provision	No Provision	No Chge	New 2m Shared Path
388	0	Walking	Coastal	Noosaville	Eumundi Noosa Road	Arterial	Road Crossing - 90m West of Eumundi Noosa Road / Eenie Creek Road Roundabout	Road Crossing - 90m West of Eumundi Noosa Road / Eenie Creek Road Roundabout	20	No Provision	No Provision	No Chge	New 3m Shared Path
389	0	Walking	Coastal	Noosaville	Eumundi Noosa Road	Distributor	Road Crossing - 110m North of Eumundi Noosa Road / Eenie Creek Road Roundabout	Road Crossing - 110m North of Eumundi Noosa Road / Eenie Creek Road Roundabout	20	No Provision	No Provision	No Chge	New 2.5m Shared Path
390	0	Both	Coastal	Noosaville	Eumundi Noosa Road	Arterial	Road Crossing - Immediately East of Beckmans Road / Eumundi Noosa Road Roundabout	Road Crossing - Immediately East of Beckmans Road / Eumundi Noosa Road Roundabout	40	No Provision	No Provision	No Chge	New 3m Shared Path

LOW COST / MISSING LINK PROJECTS - OFF ROAD PATHS ONLY - INSET 7

Project ID	Project Sub-ID	Hierarchy Plan	Coastal or Hinterland	Suburb / Town	Road / Path Name	Start Point	End Point	Length (m)	Existing Off Road Provision	Off Road Works Summary	Comments
156	0	Both	Coastal	Noosaville	Hofmann Drive	Noosa Civic Large Roundabout	Noosa Civic Small Roundabout	66	No Provision	New 2.5m Shared Path	
LC9	0	Both	Coastal	Noosaville	Bushlands Park Link	45m west of 48 Bushlands Drive	Gateway Drive	289	No Provision	New 1.5m Shared Path	
LC10	0	Both	Coastal	Noosaville	Lewis Street Link	Existing pathway on Lewis Street	Existing pathway on McKenna Court	122	No Provision	New 1.5m Shared Path	
LC16	0	Both	Coastal	Noosaville	Cranks Creek Link	Pathway adjacent to 19 Hooper Crescent	Pathway at 270m north of Moorhen Place	483	No Provision	New 1.5m Shared Path	
147	0	Walking	Coastal	Noosaville	Honeyeater Avenue, Skylark Court	Wedgetail Lane	East End of Skylark Court	139	No Provision	New 1.5m Shared Path	



LEGEND

- Major Centre
- District Centre
- Local Centre
- Neighbourhood Centre
- Major Tourist Attractor
- Recreation and Open Space
- Visitor Shared Use
- Key Employment Area
- Education Facility
- Environmental Management and Conservation

NOOSA CYCLING AND WALKING STRATEGY



PROJECT PRIORITISATION

INSET 8

Rank	101-200	Trails	Bus / Train Station
1-25	201-300	Trails Connector	Bus Stop
26-50	301-400	Existing Path	Railway Network
51-100	401-500	Trailhead	Noosa LGA
	Low Cost Projects		

Scale Approx. 1:20,000 @ A3

Project Number: P4401

Date: 27/05/2021

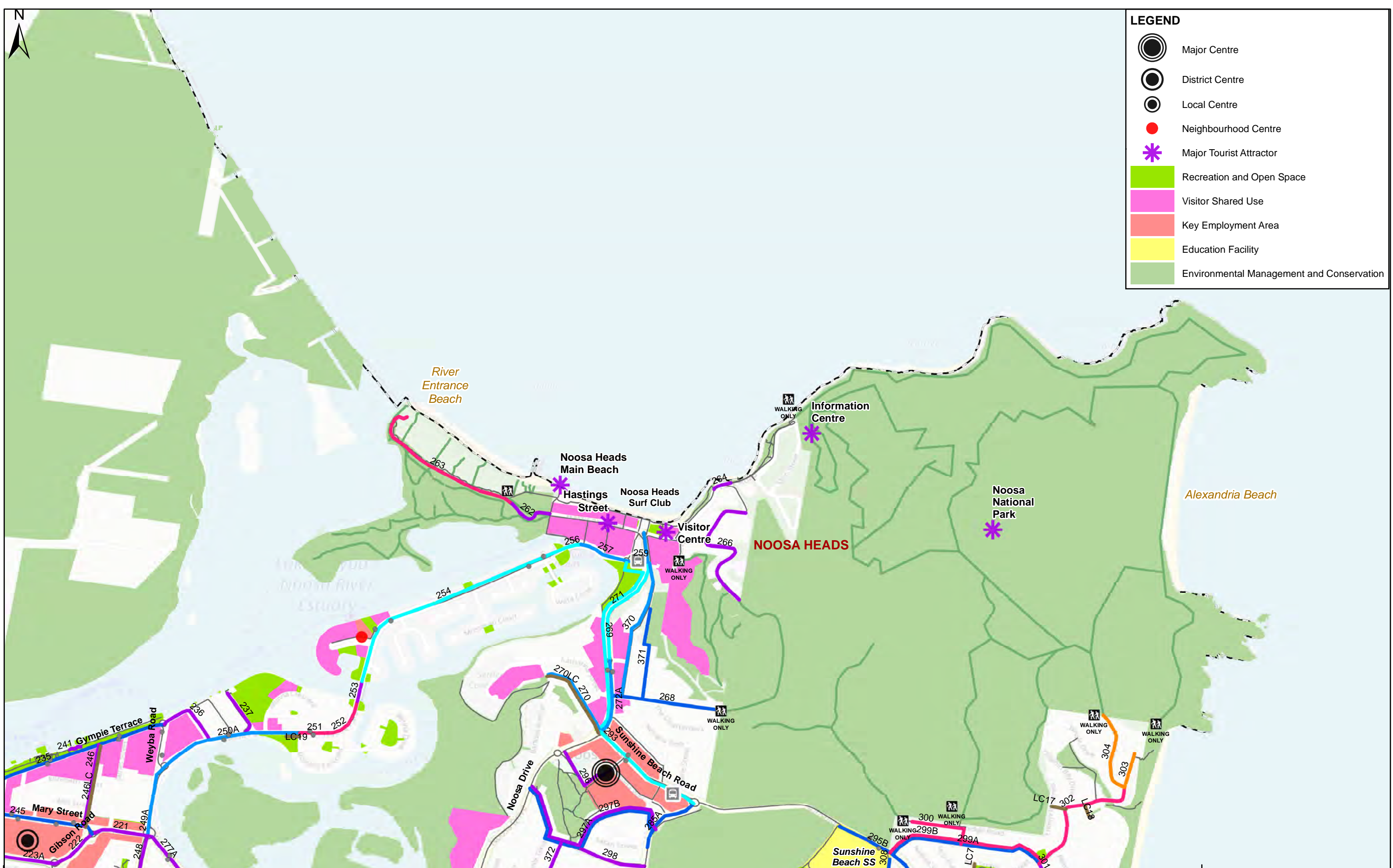
Issue: 006

PROJECT IDENTIFICATION - INSET 8

Project ID	Project Sub-ID	Hierarchy Plan	Coastal or Hinterland	Suburb / Town	Road / Path Name	Road Hierarchy	Start Point	End Point	Length (m)	Existing On Road Provision	Existing Off Road Provision	On Road Works Summary	Off Road Works Summary
176	0	Both	Coastal	Tewantin	Poinciana Avenue	Distributor	Butler Street	Sidoni Street	921	1.2m lane	1.2m path	Upgraded 2m Lane	Upgraded 3m Shared Path
189	0	Both	Coastal	Tewantin	Sir Thomas Riley Park Link	Off-Road	Butler Street	McKinnon Drive	687	No Provision	No Provision	No Chge	New 2.5m Shared Path
190	0	Both	Coastal	Tewantin	McKinnon Drive	Distributor	Butler Street	Yellowwood Close	641	No Provision	2m path	New 2m Lane	Upgraded 3m Shared Path
212	0	Walking	Coastal	Noosaville	Shorehaven Park Link	Off-Road	Walter Hay Drive West of Bus Stop 319775	South End of Seacove Court	182	No Provision	No Provision	No Chge	New 2m Shared Path
215	0	Both	Coastal	Noosaville	Headland Drive	Collector	Eumundi Noosa Road	Shorehaven Drive	478	No Provision	No Provision	Upgraded Shared Street	New 2m Shared Path
217	0	Both	Coastal	Noosaville	Shorehaven Drive	Collector	Shipwright Avenue	Sternlight Street	724	No Provision	No Provision	Upgraded Shared Street	New 2m Shared Path
218	0	Both	Coastal	Noosaville	Shorehaven Drive	Collector	Sternlight Street	Bay Street	931	No Provision	No Provision	Upgraded Shared Street	New 2m Shared Path
219	0	Both	Coastal	Noosaville	Bay Street	Collector	Shorehaven Drive	Reef Street	54	No Provision	No Provision	New Shared Street	New 2m Shared Path
220	0	Both	Coastal	Noosaville	Saltwater Avenue	Collector	30m South of Masthead Quay	The Promontory	417	No Provision	No Provision	New Shared Street	New 2m Shared Path
221	0	Both	Coastal	Noosaville	Mary Street	Distributor	Reef Street	Saltwater Avenue	259	No Provision	1.2m path	No Chge	Upgraded 2.5m Shared Path
222	0	Both	Coastal	Noosaville	Saltwater Avenue	Distributor	Mary Street	Gibson Road	229	No Provision	1.5m path	No Chge	Upgraded 2.5m Shared Path
223	A	Both	Coastal	Noosaville	Gibson Road	Distributor	Saltwater Avenue	Skipper Place	293	1m lane	2m path	Upgraded 1.5m Lane	New 2.5m Shared Path
224	0	Both	Coastal	Noosaville	Gibson Road	Distributor	Skipper Place	100m West of Robert Street	214	No Provision	1.2m path	No Chge	Upgraded 2.5m Shared Path
232	0	Both	Coastal	Noosaville	Gympie Terrace	Distributor	Hilton Terrace	Noosa Yacht Club Driveway	380	No Provision	1.2m path	No Chge	Upgraded 3m Shared Path
234	0	Cycling	Coastal	Noosaville	Gympie Terrace	Distributor	The Cockleshell	Thomas Street	172	1m lane	No Provision	Upgraded 1.5m Lane	No Chge
235	0	Both	Coastal	Noosaville	Gympie Terrace	Distributor	Thomas Street	Weyba Road	787	0.5m lane	1.2m path	Upgraded 1.5m Lane	Upgraded 3m Shared Path
236	0	Both	Coastal	Noosaville	Gympie Terrace, Howard Street	Local	Weyba Road	Noosa Parade	310	No Provision	1.2m path	No Chge	Upgraded 3m Shared Path
237	0	Both	Coastal	Noosaville	Russell Street	Local	Noosa Parade	End of Russell Street	235	No Provision	1.2m path	New Shared Street	Upgraded 1.5m Shared Path
239	0	Both	Coastal	Noosaville	Hilton Esplanade	Local	Memorial Avenue	Hilton Terrace	690	No Provision	No Provision	Shared Street	New 3m Shared Path
240	0	Both	Coastal	Noosaville	Green bridge over canal	Off-Road	Chaplain Park	Noosa Yacht Club Driveway	117	No Provision	2m path	No Chge	Upgraded 3m Shared Path
241	0	Both	Coastal	Noosaville	Pelican Beach Park Pathway	Off-Road	238 Gympie Terrace	248 Gympie Terrace	55	No Provision	2m path	No Chge	Upgraded 3m Shared Path
243	0	Cycling	Coastal	Noosaville	Thomas Street	Distributor	Gympie Terrace	Mary Street	177	1m lane	No Provision	Upgraded 1.5m Lane	No Chge
244	A	Both	Coastal	Noosaville	Thomas Street	Distributor	Mary Street	Gibson Road	204	0.5m lane	2m path	Upgraded 1.5m Lane	Upgraded 4m Shared Path
244	B	Both	Coastal	Noosaville	Thomas Street	Distributor	Mary Street	Gibson Road	204	No Provision	1.2m path	No Chge	Upgraded 2.5m Shared Path
245	0	Both	Coastal	Noosaville	Mary Street	Distributor	Thomas Street	Saltwater Avenue	452	0.5m lane	1.5m path	Upgraded 1.5m Lane	Upgraded 2.5m Shared Path
246	0	Walking	Coastal	Noosaville	Edward Street	Local	Mary Street	Gympie Terrace	416	No Provision	No Provision	No Chge	New 1.5m Shared Path
247	0	Both	Coastal	Noosaville	Reef Street	Distributor	Eenie Creek Road	Bay Street	552	1.4m lane	No Provision	Upgraded 2m Lane	New 3m Shared Path
248	0	Both	Coastal	Noosaville	Reef Street	Distributor	Bay Street	Mary Street	454	1m lane	No Provision	Upgraded 2m Lane	New 3m Shared Path
249	A	Both	Coastal	Noosaville	Weyba Road	Distributor	Mary Street	Noosa Parade	375	1m lane	1.2m path	Upgraded 2m Lane	Upgraded 3m Shared Path
250	A	Both	Coastal	Noosaville	Noosa Parade	Distributor	Weyba Road	Dolphin Crescent West	652	1m lane	1.2m path	Upgraded 2m Lane	Upgraded 3m Shared Path
272	A	Both	Coastal	Noosa Heads	Noosa Drive	Distributor	Hibiscus Avenue	Sunshine Beach Road	375	1.5m lane	1.5m path	Upgraded 1.5m Lane	Upgraded 3m Shared Path
277	A	Both	Coastal	Noosaville	Weyba Road	Distributor	50m West of Lake Weyba Drive	Reef Street	390	No Provision	1.2m path	No Chge	Upgraded 2.5m Shared Path
287	0	Both	Coastal	Noosaville	Eenie Creek Road	Arterial	Eumundi Noosa Road	Walter Hay Drive	554	1.7m lane	2.2m path	Upgraded 2m Lane	Upgraded 3m Shared Path
297	A	Both	Coastal	Noosa Heads	Allambi Terrace, Toulambi Street, Wyandra Street	Collector	Noosa Drive	Cooyar Street	949	No Provision	1.2m path	New Shared Street	Upgraded 2m Shared Path
297	B	Walking	Coastal	Noosa Heads	Allambi Terrace, Toulambi Street, Wyandra Street	Collector	Noosa Drive	Cooyar Street	949	No Provision	No Provision	No Chge	New 2m Shared Path

LOW COST / MISSING LINK PROJECTS - OFF ROAD PATHS ONLY - INSET 8

Project ID	Project Sub-ID	Hierarchy Plan	Coastal or Hinterland	Suburb / Town	Road / Path Name	Start Point	End Point	Length (m)	Existing Off Road Provision	Off Road Works Summary	Comments
239	LC	Both	Coastal	Noosaville	Hilton Esplanade Link	Hilton Terrace	Hilton Esplanade	57	No Provision	New 3m Shared Path	
246	LC	Walking	Coastal	Noosaville	Edward Street	Mary Street	Gympie Terrace	185	No Provision	New 1.5m Shared Path	Reduced length noting that there are sections of existing path
LC1	0	Walking	Coastal	Noosaville	Wylah Street, Swan Street	Koel Street	30m North of Wylah Street	85	No Provision	New 1.5m Shared Path	
LC2	0	Walking	Coastal	Noosaville	Bluebell Court Link	South End of Bluebell Court	Bushlands Drive	57	No Provision	New 1.5m Shared Path	
LC13	0	Both	Coastal	Noosa Heads	Lesile Drive Link	29 Lesile Drive	70m south of Lesile Drive intersection	82	No Provision	New 1.5m Trail Connector Path	




LEGEND

- Major Centre
- District Centre
- Local Centre
- Neighbourhood Centre
- Major Tourist Attractor
- Recreation and Open Space
- Visitor Shared Use
- Key Employment Area
- Education Facility
- Environmental Management and Conservation

NOOSA CYCLING AND WALKING STRATEGY

PROJECT PRIORITISATION

INSET 9



Project Priority Band	101-200	Trails	Bus / Train Station
1-25	201-300	Trails Connector	Bus Stop
26-50	301-400	Existing Path	Railway Network
51-100	401-500	Trailhead	Noosa LGA
Low Cost Projects			

Scale Approx. 1:20,000 @ A3

Project Number: P4401

Date: 27/05/2021

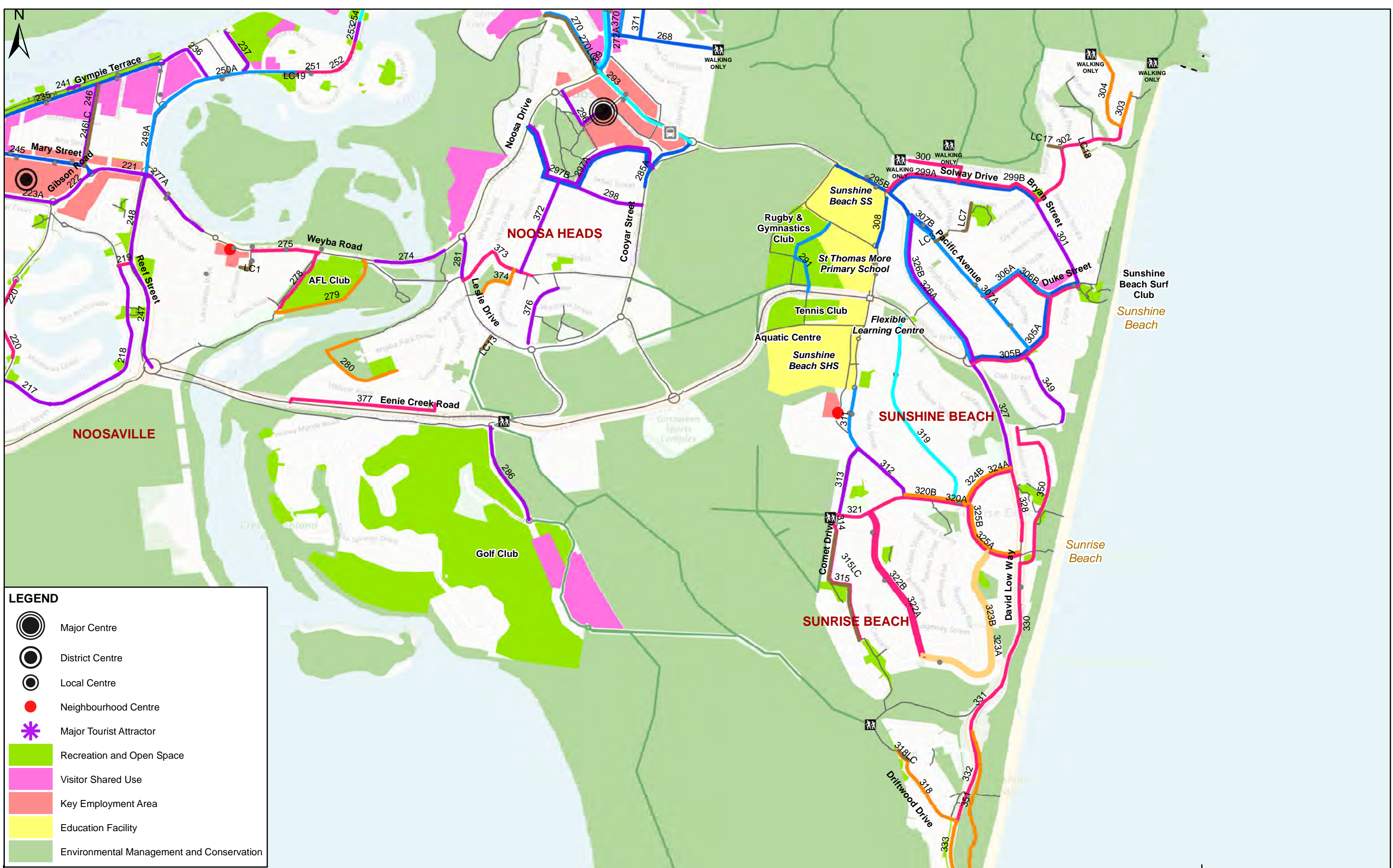
Issue: 006

PROJECT IDENTIFICATION - INSET 9

Project ID	Project Sub-ID	Hierarchy Plan	Coastal or Hinterland	Suburb / Town	Road / Path Name	Road Hierarchy	Start Point	End Point	Length (m)	Existing On Road Provision	Existing Off Road Provision	On Road Works Summary	Off Road Works Summary
251	0	Both	Coastal	Noosaville	Noosa Parade	Distributor	Dolphin Crescent West	South Side of Munna Point Bridge	357	1m lane	1.2m path	Upgraded 2m Lane	Upgraded 3m Shared Path
252	0	Walking	Coastal	Noosaville	Noosa Parade	Distributor	Dolphin Crescent West	South Side of Munna Point Bridge	357	No Provision	No Provision	No Chge	New 2.5m Shared Path
253	0	Both	Coastal	Noosaville	Munna Point Bridge	Distributor	Noosa Park West	Bicentennial Park	103	No Provision	2m path	New 1.5m Lane	Upgraded 3m Shared Path
256	0	Both	Coastal	Noosa Heads	Garth Prowd Bridge	Distributor	West Side of Bridge	East Side of Bridge	72	No Provision	1.5m path	New 1.5m Lane	Upgraded 3m Shared Path
257	0	Both	Coastal	Noosa Heads	Noosa Parade	Distributor	East Side of Garth Prowd Bridge	Lions Car Park Access	221	0.8m lane	1.2m path	Upgraded 1.5m Lane	Upgraded 3m Shared Path
258	0	Walking	Coastal	Noosa Heads	Noosa Parade	Distributor	East Side of Garth Prowd Bridge	Lions Car Park Access	221	No Provision	2m path	No Chge	Upgraded 2.5m Shared Path
259	0	Both	Coastal	Noosa Heads	Noosa Drive / Noosa Parade Precinct	Distributor	Lions Car Park Access	Hastings Sreet	267	No Provision	2m path	New 1.5m Lane	Upgraded 3m Shared Path
262	0	Walking	Coastal	Noosa Heads	Claude Batten Drive	Local	Hastings Street	Access 14/15 Car Park_Noosa Wooda Access	235	No Provision	2m path	No Chge	Upgraded 3m Shared Path
263	0	Both	Coastal	Noosa Heads	Claude Batten Drive	Local	West End of Claude Batten Drive	Noosa Main Beach Access 14/15	793	No Provision	1.5m path	No Chge	Upgraded 3m Shared Path
264	0	Both	Coastal	Noosa Heads	Park Road Boardwalk	Off-Road	West of No. 3 Park Road	East of No. 3 Park Road	86	No Provision	1.5m path	No Chge	Upgraded 3m Shared Path
266	0	Walking	Coastal	Noosa Heads	Allambi Rise, Upper Hastings Street, Bayview Road	Local	Little Cove Road	End of Bayview Road	742	No Provision	No Provision	No Chge	New 1.5m Shared Path
268	0	Both	Coastal	Noosa Heads	Viewland Drive	Local	Noosa Drive	50m east of Alma Way	503	No Provision	1.2m path	New Shared Street	Upgraded 1.5m Shared Path
269	0	Both	Coastal	Noosa Heads	Lions Park Noosa Heads Link	Off-Road	Lions Car Park	Sunshine Beach Road	1,002	No Provision	No Provision	No Chge	New 4.5m Shared Path
270	0	Both	Coastal	Noosa Heads	Grant Street	Local	Noosa Drive	Banksia Avenue	402	No Provision	No Provision	Shared Street	New 1.5m Shared Path
271	0	Both	Coastal	Noosa Heads	Noosa Drive	Distributor	Halse Lane	Sunshine Beach Road	930	0.5m lane	2m path	Upgraded 1.5m Lane	Upgraded 3m Shared Path
285	A	Both	Coastal	Noosa Heads	Cooyar Street	Distributor	Safari Street	Sunshine Beach Road	335	No Provision	No Provision	No Chge	New 2.5m Shared Path
295	B	Both	Coastal	Sunshine Beach	David Low Way	Distributor	Bicentennial Drive	Pacific Avenue	432	No Provision	2m path	No Chge	Upgraded 3m Shared Path
299	A	Both	Coastal	Sunshine Beach	Solway Drive, Bryan Street	Collector	David Low Way	Seaview Terrace	736	0.5m lane	1.2m path	Upgraded 1.2m Lane	Upgraded 2.5m Shared Path
299	B	Walking	Coastal	Sunshine Beach	Solway Drive, Bryan Street	Collector	David Low Way	Seaview Terrace	736	No Provision	No Provision	No Chge	New 2m Shared Path
370	0	Walking	Coastal	Noosa Heads	Edgar Bennett Avenue, Off road path	Local	Halse Lane	Viewland Drive	690	No Provision	1.2m path	No Chge	Upgraded 2.5m Shared Path
371	0	Both	Coastal	Noosa Heads	Attunga Heights	Local	North End of Attunga Heights	Viewland Drive	480	No Provision	No Provision	New Shared Street	New 1.5m Shared Path

LOW COST / MISSING LINK PROJECTS - OFF ROAD PATHS ONLY - INSET 9

Project ID	Project Sub-ID	Hierarchy Plan	Coastal or Hinterland	Suburb / Town	Road / Path Name	Start Point	End Point	Length (m)	Existing Off Road Provision	Off Road Works Summary	Comments
270	LC	Both	Coastal	Noosa Heads	Grant Street	Noosa Drive	Banksia Avenue	210	No Provision	New 1.5m Shared Path	Reduced length noting that there are sections of existing path



LEGEND

- Major Centre
- District Centre
- Local Centre
- Neighbourhood Centre
- Major Tourist Attractor
- Recreation and Open Space
- Visitor Shared Use
- Key Employment Area
- Education Facility
- Environmental Management and Conservation

NOOSA CYCLING AND WALKING STRATEGY



NOOSA COUNCIL

PROJECT PRIORITISATION

INSET 10

Rank	101-200	Trails	Bus / Train Station
1-25	201-300	Trails Connector	Bus Stop
26-50	301-400	Existing Path	Railway Network
51-100	401-500	Trailhead	Noosa LGA
	Low Cost Projects		

Scale Approx. 1:20,000 @ A3

Project Number: P4401

Date: 27/05/2021

Issue: 006

PROJECT IDENTIFICATION - INSET 10

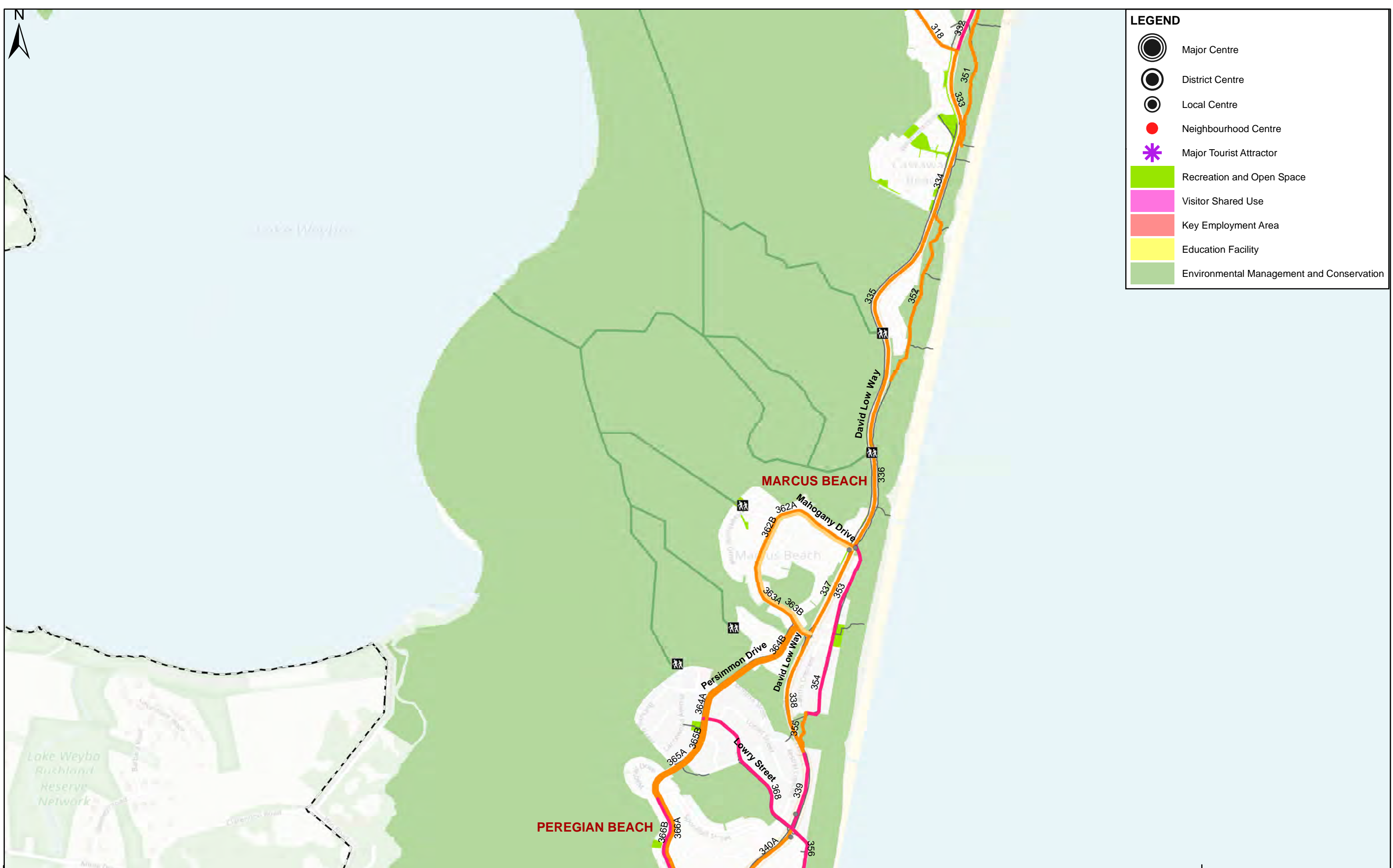
Project ID	Project Sub-ID	Hierarchy Plan	Coastal or Hinterland	Suburb / Town	Road / Path Name	Road Hierarchy	Start Point	End Point	Length (m)	Existing On Road Provision	Existing Off Road Provision	On Road Works Summary	Off Road Works Summary
254	0	Both	Coastal	Noosa Heads	Noosa Parade	Distributor	North Side of Munna Point Bridge	West Side of Garth Prowd Bridge	1,223	0.5m lane	1.2m path	Upgraded 1.5m Lane	Upgraded 3m Shared Path
274	0	Both	Coastal	Noosa Heads	Weyba Road	Distributor	50m West of Leslie Drive	Weyba Mangrove Boardwalk Car Park	328	No Provision	1.5m path	No Chge	Upgraded 2.5m Shared Path
275	0	Both	Coastal	Noosaville	Weyba Road	Distributor	East of No. 179 Weyba Road Noosa	Swan Street	305	No Provision	1.2m path	No Chge	Upgraded 2.5m Shared Path
277	B	Walking	Coastal	Noosaville	Weyba Road	Distributor	50m West of Lake Weyba Drive	Reef Street	390	No Provision	2m path	No Chge	Upgraded 2.5m Shared Path
278	0	Both	Coastal	Noosaville	Path running along the west side of Noosa AFL Club	Off-Road	Weyba Road	Rear of No. 35 Creek Road	337	No Provision	1.5m path	No Chge	Upgraded 2.5m Shared Path
279	0	Walking	Coastal	Noosaville	Path running along the east side of Noosa AFL Club	Off-Road	Weyba Road	Rear of No. 29 Creek Road	553	No Provision	No Provision	No Chge	Upgraded 2m Shared Path
280	0	Walking	Coastal	Noosa Heads	Weyba Park Pathway	Off-Road	West end of Weyba Esplanade	Sleepy Hollow Drive	445	No Provision	No Provision	No Chge	Upgraded 2m Shared Path
281	0	Both	Coastal	Noosa Heads	Leslie Drive	Distributor	Weyba Road	Arkana Drive	213	1.3m lane	No Provision	Upgraded 1.5m Lane	New 2.5m Shared Path
286	0	Cycling	Coastal	Noosa Heads	Links Drive	Local	Resort Drive	Noosa Springs Drive	514	No Provision	No Provision	New 1.2m Lane	No Chge
291	0	Both	Coastal	Sunshine Beach	Noosa Rugby Club Link	Off-Road	Eenie Creek Road Pedestrian Overpass	Bicentennial Drive	451	No Provision	No Provision	No Chge	New 2.5m Shared Path
293	0	Cycling	Coastal	Noosa Heads	Sunshine Beach Road	Distributor	Noosa Drive	Cooyar Street	564	No Provision	No Provision	New 3m Separated Lane	No Chge
296	0	Both	Coastal	Noosa Heads	Noosa Fair Link	Off-Road	Noosa Drive	Lanyana Way	344	No Provision	No Provision	No Chge	New 2m Shared Path
298	0	Walking	Coastal	Noosa Heads	Toulambi Street	Local	Wyandra Street	Cooyar Street	305	No Provision	No Provision	No Chge	New 1.5m Shared Path
300	0	Walking	Coastal	Sunshine Beach	Surf Street, Parkedge Road	Local	Solway Drive	West End of Parkedge Road	317	No Provision	No Provision	No Chge	New 1.5m Shared Path
301	0	Both	Coastal	Sunshine Beach	Bryan Street	Collector	Seaview Terrace	Duke Street	447	No Provision	1.2m path	New Shared Street	Upgraded 2m Shared Path
302	0	Both	Coastal	Sunshine Beach	Seaview Terrace	Local	Bryan Street	McAnally Drive	661	No Provision	1.2m path	New 1.2m Lane	Upgraded 1.5m Shared Path
303	0	Walking	Coastal	Sunshine Beach	Seaview Terrace	Local	McAnally Drive	End of Seaview Terrace	177	No Provision	No Provision	No Chge	New 1.5m Shared Path
304	0	Both	Coastal	Sunshine Beach	McAnally Drive	Local	Seaview Terrace	End of McAnally Drive	415	No Provision	No Provision	New 1.2m Lane	New 1.5m Shared Path
305	A	Both	Coastal	Sunshine Beach	Hill Street, Henderson Street, Duke Street	Collector	David Low Way	Bryan Street	738	No Provision	1.2m path	New 1.5m Lane	Upgraded 3m Shared Path
305	B	Walking	Coastal	Sunshine Beach	Hill Street, Henderson Street, Duke Street	Collector	David Low Way	Bryan Street	738	No Provision	No Provision	No Chge	New 2m Shared Path
306	A	Both	Coastal	Sunshine Beach	Duke Street, Ferguson Street	Collector	Henderson Street	Pacific Avenue	388	No Provision	1.2m path	New Shared Street	Upgraded 2m Shared Path
306	B	Walking	Coastal	Sunshine Beach	Duke Street, Ferguson Street	Collector	Henderson Street	Pacific Avenue	388	No Provision	1.2m path	No Chge	New 2m Shared Path
307	A	Both	Coastal	Sunshine Beach	Pacific Avenue	Collector	Edwards Street	Hill Street	862	No Provision	No Provision	No Chge	New 3m Shared Path
307	B	Both	Coastal	Sunshine Beach	Pacific Avenue	Collector	Edwards Street	Weyba Street	125	0.5m lane	1.8m path	Upgraded 2m Lane	Upgraded 2m Shared Path
308	0	Both	Coastal	Sunshine Beach	Ben Lexcen Drive	Local	North End of Ben Lexcen Drive	Bicentennial Drive	253	No Provision	2m path	New Shared Street	Upgraded 2.5m Shared Path
311	0	Both	Coastal	Sunrise Beach	Ben Lexcen Drive	Distributor	Lipton Street	Columbia Drive	314	1.2m lane	1.8m path	Upgraded 1.5m Lane	Upgraded 2.5m Shared Path
312	0	Both	Coastal	Sunrise Beach	Ben Lexcen Drive	Distributor	Columbia Drive	Dame Patti Drive	333	No Provision	1.8m path	No Chge	Upgraded 2.5m Shared Path
313	0	Cycling	Coastal	Sunrise Beach	Columbia Drive	Local	Ben Lexcen Drive	Dame Patti Drive	354	No Provision	2m path	New 1.2m Lane	Upgraded 2.5m Shared Path
314	0	Both	Coastal	Sunrise Beach	Dame Patti Drive to Comet Drive Link	Off-Road	Dame Patti Drive	Comet Drive	87	No Provision	1.2m path	No Chge	Upgraded 2.5m Shared Path
315	0	Both	Coastal	Sunrise Beach	Comet Drive, Twilight Street	Local	No. 37 Comet Drive	Rainbow Crescent	623	No Provision	No Provision	New 1.2m Lane	New 2.5m Shared Path
318	0	Both	Coastal	Castaways Beach	Flagship Court, Driftwood Drive	Local	Flagship Court Link	David Low Way	474	No Provision	1.2m path	New 1.2m Lane	Upgraded 2.5m Shared Path
319	0	Cycling	Coastal	Sunrise Beach	Southern Cross Parade	Local	Heathland Drive	Dame Patti Drive	1,042	No Provision	No Provision	New Shared Street	No Chge
320	A	Both	Coastal	Sunrise Beach	Dame Patti Drive	Distributor	Orealla Crescent	Ben Lexcen Drive	293	No Provision	No Provision	Upgraded Shared Street	New 2.5m Shared Path

PROJECT IDENTIFICATION - INSET 10











Project ID	Project Sub-ID	Hierarchy Plan	Coastal or Hinterland	Suburb / Town	Road / Path Name	Road Hierarchy	Start Point	End Point	Length (m)	Existing On Road Provision	Existing Off Road Provision	On Road Works Summary	Off Road Works Summary
320	B	Walking	Coastal	Sunrise Beach	Dame Patti Drive	Distributor	Orealla Crescent	Ben Lexcen Drive	293	No Provision	1.2m path	No Chge	Upgraded 2.5m Shared Path
321	0	Both	Coastal	Sunrise Beach	Dame Patti Drive	Collector	Ben Lexcen Drive	West End of Dame Patti Drive	365	No Provision	1.2m path	Upgraded Shared Street	Upgraded 2m Shared Path
322	A	Walking	Coastal	Sunrise Beach	Wollomia Way	Collector	Dame Patti Drive	Orient Drive	792	No Provision	No Provision	No Chge	New 2m Shared Path
322	B	Walking	Coastal	Sunrise Beach	Wollomia Way	Collector	Dame Patti Drive	Orient Drive	792	No Provision	No Provision	No Chge	New 2m Shared Path
323	A	Walking	Coastal	Sunrise Beach	Orient Drive	Collector	Wollomia Way	Orealla Crescent	983	No Provision	No Provision	No Chge	New 2m Shared Path
323	B	Walking	Coastal	Sunrise Beach	Orient Drive	Collector	Wollomia Way	Orealla Crescent	983	No Provision	1.2m path	No Chge	Upgraded 2m Shared Path
324	A	Both	Coastal	Sunrise Beach	Orealla Crescent North	Distributor	David Low Way North	Dame Patti Drive	285	No Provision	No Provision	New Shared Street	New 2.5m Shared Path
324	B	Walking	Coastal	Sunrise Beach	Orealla Crescent North	Distributor	David Low Way North	Dame Patti Drive	285	No Provision	1.2m path	No Chge	Upgraded 2.5m Shared Path
325	A	Both	Coastal	Sunrise Beach	Orealla Crescent South	Distributor	Dame Patti Drive	David Low Way South	411	No Provision	No Provision	New Shared Street	New 2.5m Shared Path
325	B	Walking	Coastal	Sunrise Beach	Orealla Crescent South	Distributor	Dame Patti Drive	David Low Way South	411	No Provision	1.2m path	No Chge	Upgraded 2.5m Shared Path
326	A	Both	Coastal	Sunshine Beach	Edwards Street	Distributor	Pacific Avenue	Hill Street	818	1m lane	No Provision	Upgraded 2m Lane	New 3m Shared Path
326	B	Walking	Coastal	Sunshine Beach	Edwards Street	Distributor	Pacific Avenue	Hill Street	818	No Provision	1.2m path	No Chge	Upgraded 2.5m Shared Path
327	0	Both	Coastal	Sunshine Beach	David Low Way	Distributor	Hill Street	Orealla Crescent	589	1.8m lane	No Provision	Upgraded 2m Lane	New 3m Shared Path
328	0	Both	Coastal	Sunrise Beach	David Low Way	Distributor	Orealla Crescent	Clipper Street	362	1.2m lane	No Provision	Upgraded 2m Lane	New 3m Shared Path
330	0	Both	Coastal	Sunrise Beach	David Low Way	Distributor	Tingira Crescent	East of No. 65 Orient Drive	594	1.5m lane	2m path	Upgraded 2m Lane	Upgraded 3m Shared Path
331	0	Both	Coastal	Sunrise Beach	David Low Way	Distributor	East of No. 65 Orient Drive	Just West of No. 2 David Low Way	297	1.5m lane	2.5m path	Upgraded 2m Lane	Upgraded 3m Shared Path
332	0	Both	Coastal	Castaways Beach	David Low Way	Distributor	Just West of No. 2 David Low Way	Driftwood Drive	486	1.5m lane	No Provision	Upgraded 2m Lane	New 3m Shared Path
333	0	Both	Coastal	Castaways Beach	David Low Way	Distributor	Driftwood Drive	North End of Castaways Beach Car Park	515	1.5m lane	No Provision	Upgraded 2m Lane	New 3m Shared Path
349	0	Both	Coastal	Sunshine Beach	Ross Crescent	Local	Hill Street	Adams Street	409	No Provision	No Provision	New Shared Street	New 1.5m Shared Path
350	0	Both	Coastal	Sunshine Beach	Sobraon Street, Tingira Crescent	Local	North End of Sobraon Street	David Low Way	848	No Provision	No Provision	New Shared Street	New 1.5m Shared Path
351	0	Both	Coastal	Castaways Beach	David Low Way	Off-Road	Just West of No. 2 David Low Way	North End of Castaways Beach Car Park	969	No Provision	2m path	No Chge	Upgraded 3m Shared Path
372	0	Both	Coastal	Noosa Heads	Wyona Drive	Local	Toulambi Street	Winbirra Way	486	No Provision	No Provision	New Shared Street	New 1.5m Shared Path
373	0	Both	Coastal	Noosa Heads	Winbirra Way, Arkana Drive	Local	East End of Winbirra Way	Leslie Drive	430	No Provision	No Provision	New Shared Street	New 1.5m Shared Path
374	0	Walking	Coastal	Noosa Heads	Currawong Street, Moonare Crescent	Local	North End of Currawong Street	Existing path north of No. 15 Moonare Crescent	235	No Provision	No Provision	No Chge	New 1.5m Shared Path
376	0	Both	Coastal	Noosa Heads	Tarina Street	Local	Existing link between No. 26 and 28 Tarina Street	Leslie Drive	336	No Provision	No Provision	New Shared Street	New 1.5m Shared Path
377	0	Both	Coastal	Noosa Heads	Eenie Creek Road North	Off-Road	Southern side of Eenie Creek Road Bridge	West of No. 18 Stormbird Drive	706	No Provision	No Provision	No Chge	New 2m Shared Path

LOW COST / MISSING LINK PROJECTS - OFF ROAD PATHS ONLY - INSET 10

Project ID	Project Sub-ID	Hierarchy Plan	Coastal or Hinterland	Suburb / Town	Road / Path Name	Start Point	End Point	Length (m)	Existing Off Road Provision	Off Road Works Summary	Comments
315	LC	Both	Coastal	Sunrise Beach	Comet Drive, Twilight Street	No. 37 Comet Drive	Rainbow Crescent	623	No Provision	New 2m Shared Path	Reduced path width to reduce cost. 2m path acceptable based on hierarchies
318	LC	Both	Coastal	Castaways Beach	Flagship Court	Flagship Court Link	Driftwood Drive	70	No Provision	New 2.5m Shared Path	Just covers short missing link section
LC3	0	Walking	Coastal	Sunshine Beach	Ocenia Crescent	Pacific Avenue	60m north of Pacific Avenue	63	No Provision	New 1.5m Shared Path	
LC7	0	Walking	Coastal	Sunshine Beach	Corona Stret	East of No. 4 Corona Street	Ray Street	160	No Provision	New 1.5m Shared Path	




LEGEND

-  Major Centre
-  District Centre
-  Local Centre
-  Neighbourhood Centre
-  Major Tourist Attractor
-  Recreation and Open Space
-  Visitor Shared Use
-  Key Employment Area
-  Education Facility
-  Environmental Management and Conservation











NOOSA CYCLING AND WALKING STRATEGY






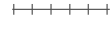


PROJECT PRIORITISATION



INSET 11

Project Priority Band

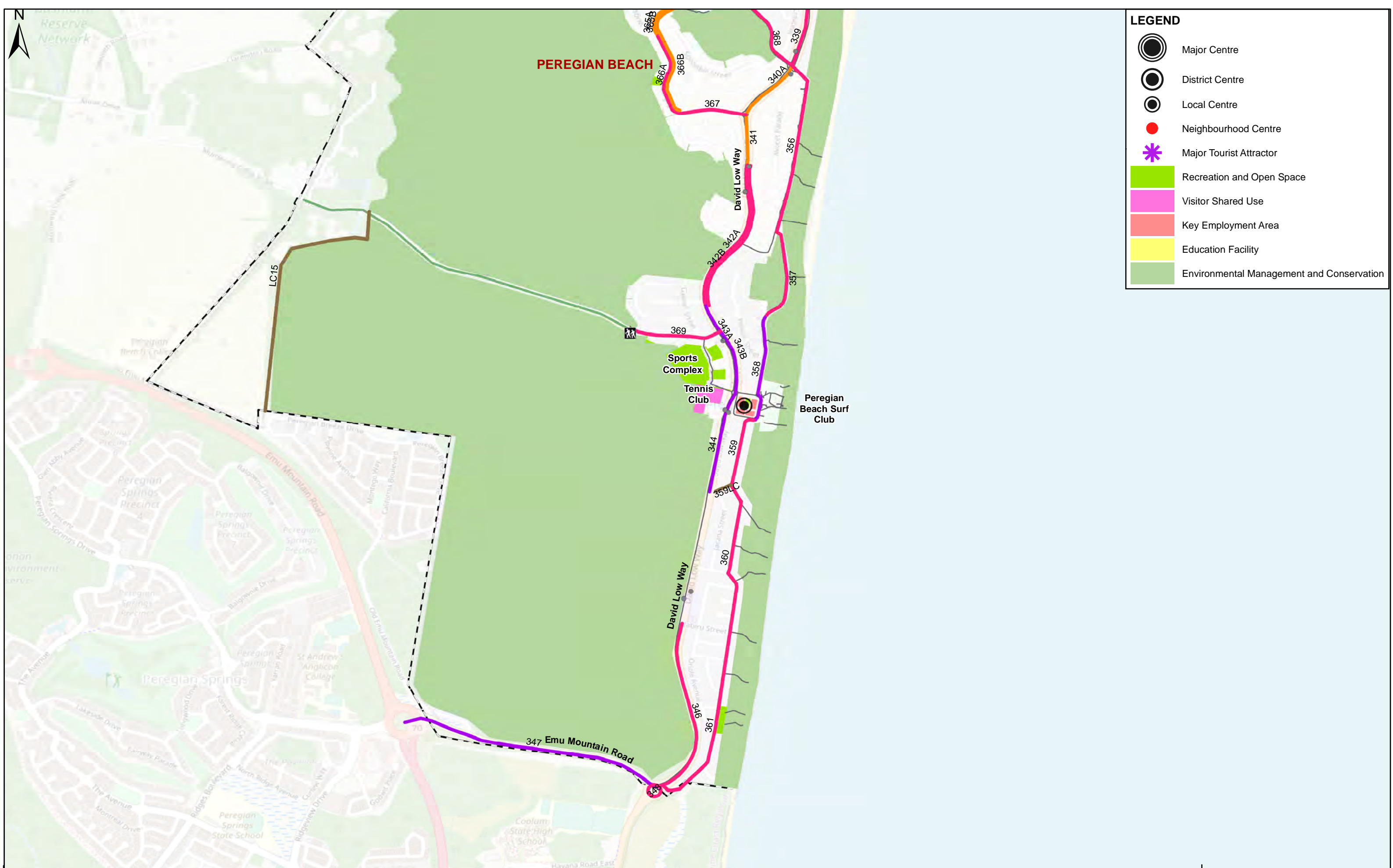
	1-25		101-200
	26-50		201-300
	51-100		301-400
			401-500
			Low Cost Projects

	Trails		Bus / Train Station
	Trails Connector		Bus Stop
	Existing Path		Railway Network
	Trailhead		Noosa LGA

Scale Approx. 1:20,000 @ A3
Project Number: P4401
Date: 27/05/2021
Issue: 006

PROJECT IDENTIFICATION - INSET 11

Project ID	Project Sub-ID	Hierarchy Plan	Coastal or Hinterland	Suburb / Town	Road / Path Name	Road Hierarchy	Start Point	End Point	Length (m)	Existing On Road Provision	Existing Off Road Provision	On Road Works Summary	Off Road Works Summary
334	0	Both	Coastal	Castaways Beach	David Low Way	Distributor	North End of Castaways Beach Car Park	50m South of Wavecrest Drive	337	1.5m lane	2m path	Upgraded 2m Lane	Upgraded 3m Shared Path
335	0	Both	Coastal	Marcus Beach	David Low Way	Distributor	50m South of Wavecrest Drive	300m South of Marcus Dune Court	1,036	1.5m lane	2m path	Upgraded 2m Lane	New 3m Shared Path
336	0	Both	Coastal	Marcus Beach	David Low Way	Distributor	300m South of Marcus Dune Court	Mahogany Drive North	769	1m lane	2.5m path	Upgraded 2m Lane	Upgraded 3m Shared Path
337	0	Both	Coastal	Marcus Beach	David Low Way	Distributor	Mahogany Drive North	Mahogany Drive South	494	1.5m lane	No Provision	Upgraded 2m Lane	New 3m Shared Path
338	0	Both	Coastal	Marcus Beach	David Low Way	Distributor	Mahogany Drive South	150m North of No. 390 David Low Way driveway	630	1.5m lane	No Provision	Upgraded 2m Lane	New 3m Shared Path
339	0	Both	Coastal	Peregian Beach	David Low Way	Distributor	150m North of No. 390 David Low Way driveway	Lowry Street	385	1.5m lane	1.8m path	Upgraded 2m Lane	Upgraded 3m Shared Path
340	A	Both	Coastal	Peregian Beach	David Low Way	Distributor	Lowry Street	Podargus Parade	329	1.8m lane	No Provision	Upgraded 2m Lane	New 3m Shared Path
352	0	Both	Coastal	Marcus Beach	David Low Way	Off-Road	50m South of Wavecrest Drive	300m South of Marcus Dune Court	902	No Provision	2m path	No Chge	Upgraded 3m Shared Path
353	0	Both	Coastal	Marcus Beach	Tristania Drive	Local	Mahogany Drive North	Melaleuca Street	509	No Provision	No Provision	New Shared Street	New 1.5m Shared Path
354	0	Both	Coastal	Marcus Beach	Tristania Drive, Callitris Crescent	Local	Melaleuca Street	Opposite No. 35 Callitris Crescent	423	No Provision	No Provision	New Shared Street	New 1.5m Shared Path
355	0	Both	Coastal	Peregian Beach	Enviro Park Link	Off-Road	Opposite No. 35 Callitris Crescent	150m North of No. 390 David Low Way driveway	189	No Provision	1.2m path	No Chge	Upgraded 3m Shared Path
362	A	Both	Coastal	Marcus Beach	Mahogany Drive	Collector	David Low Way North	Cherrywood Close	595	No Provision	No Provision	New Shared Street	New 2m Shared Path
362	B	Walking	Coastal	Marcus Beach	Mahogany Drive	Collector	David Low Way North	Cherrywood Close	595	No Provision	1.2m path	No Chge	Upgraded 2m Shared Path
363	A	Both	Coastal	Marcus Beach	Mahogany Drive	Collector	Cherrywood Close	Melaleuca Street	543	No Provision	No Provision	New Shared Street	New 2m Shared Path
363	B	Walking	Coastal	Marcus Beach	Mahogany Drive	Collector	Cherrywood Close	Melaleuca Street	543	No Provision	1.2m path	No Chge	Upgraded 2m Shared Path
364	A	Both	Coastal	Marcus Beach	Persimmon Drive	Collector	Mahogany Drive	Lowry Street	668	No Provision	No Provision	New Shared Street	New 2m Shared Path
364	B	Walking	Coastal	Marcus Beach	Persimmon Drive	Collector	Mahogany Drive	Lowry Street	668	No Provision	1.2m path	No Chge	Upgraded 2m Shared Path
365	A	Both	Coastal	Peregian Beach	Persimmon Drive, Podargus Parade	Collector	Lowry Street	Spoonbill Street	501	No Provision	No Provision	New Shared Street	New 2m Shared Path
365	B	Walking	Coastal	Peregian Beach	Persimmon Drive, Podargus Parade	Collector	Lowry Street	Spoonbill Street	501	No Provision	1.2m path	No Chge	Upgraded 2m Shared Path
366	A	Both	Coastal	Peregian Beach	Podargus Parade	Collector	Spoonbill Street	Parakeet Crescent	429	No Provision	No Provision	New Shared Street	New 2m Shared Path
366	B	Walking	Coastal	Peregian Beach	Podargus Parade	Collector	Spoonbill Street	Parakeet Crescent	429	No Provision	1.2m path	No Chge	Upgraded 2m Shared Path
368	0	Both	Coastal	Peregian Beach	Lowry Street	Local	David Low Way	Persimmon Drive	744	No Provision	1.2m path	New Shared Street	Upgraded 2m Shared Path




LEGEND

- Major Centre
- District Centre
- Local Centre
- Neighbourhood Centre
- Major Tourist Attractor
- Recreation and Open Space
- Visitor Shared Use
- Key Employment Area
- Education Facility
- Environmental Management and Conservation

NOOSA CYCLING AND WALKING STRATEGY

PROJECT PRIORITISATION



INSET 12

Project Priority Band

- 101-200
- 1-25
- 26-50
- 51-100
- 201-300
- 301-400
- 401-500
- Low Cost Projects

- Trails
- Trails Connector
- Existing Path
- Trailhead
- Bus / Train Station
- Bus Stop
- Railway Network
- Noosa LGA

Scale Approx. 1:20,000 @ A3

Project Number: P4401

Date: 27/05/2021

Issue: 006

PROJECT IDENTIFICATION - INSET 12

Project ID	Project Sub-ID	Hierarchy Plan	Coastal or Hinterland	Suburb / Town	Road / Path Name	Road Hierarchy	Start Point	End Point	Length (m)	Existing On Road Provision	Existing Off Road Provision	On Road Works Summary	Off Road Works Summary
341	0	Both	Coastal	Peregian Beach	David Low Way	Distributor	Podargus Parade	No. 338 David Low Way	253	1.5m lane	1.2m path	Upgraded 2m Lane	Upgraded 3m Shared Path
342	A	Both	Coastal	Peregian Beach	David Low Way	Distributor	No. 338 David Low Way	Tern Street	780	1.5m lane	No Provision	Upgraded 2m Lane	New 3m Shared Path
342	B	Walking	Coastal	Peregian Beach	David Low Way	Distributor	No. 338 David Low Way	Tern Street	780	No Provision	1.2m path	No Chge	Upgraded 2.5m Shared Path
343	A	Both	Coastal	Peregian Beach	David Low Way	Distributor	Tern Street	50m South of Heron Street	514	1.5m lane	1.2m path	Upgraded 2m Lane	Upgraded 3m Shared Path
343	B	Walking	Coastal	Peregian Beach	David Low Way	Distributor	Tern Street	50m South of Heron Street	514	No Provision	1.5m path	No Chge	Upgraded 2.5m Shared Path
344	0	Both	Coastal	Peregian Beach	David Low Way	Distributor	50m South of Heron Street	Plover Street	471	1.8m lane	No Provision	Upgraded 2m Lane	Upgraded 3m Shared Path
346	0	Both	Coastal	Peregian Beach	David Low Way	Distributor	Jabiru Street	Emu Mountain Road	910	No Provision	No Provision	No Chge	New 3m Shared Path
347	0	Both	Coastal	Peregian Beach	Emu Mountain Road	Arterial	David Low Way	Sunshine Motorway	1,224	No Provision	No Provision	No Chge	New 3m Shared Path
348	0	Cycling	Coastal	Peregian Beach	David Low Way_Emu Mountain Road Intersection	Arterial	David Low Way	Emu Mountain Road	185	No Provision	No Provision	New 2m Lane	No Chge
356	0	Both	Coastal	Peregian Beach	Peregian Esplanade	Collector	David Low Way	Osprey Avenue	881	No Provision	No Provision	No Chge	New 3m Shared Path
357	0	Both	Coastal	Peregian Beach	Osprey Avenue	Collector	Peregian Esplanade	Kingfisher Drive	483	No Provision	1.2m path	No Chge	Upgraded 3m Shared Path
358	0	Both	Coastal	Peregian Beach	Kingfisher Drive	Collector	Osprey Avenue	Plover Street	535	No Provision	No Provision	No Chge	New 3m Shared Path
359	0	Both	Coastal	Peregian Beach	Plover Street	Collector	Kingfisher Drive	David Low Way	420	No Provision	1.2m path	New Shared Street	Upgraded 1.5m Shared Path
360	0	Both	Coastal	Peregian Beach	Piper Street, Shearwater Street, Lorikeet Drive	Collector	Plover Street	Jabiru Street	771	No Provision	No Provision	New Shared Street	New 1.5m Shared Path
361	0	Both	Coastal	Peregian Beach	Lorikeet Drive	Local	Jabiru Street	David Low Way	938	No Provision	No Provision	New Shared Street	New 1.5m Shared Path
367	0	Both	Coastal	Peregian Beach	Podargus Parade	Collector	Parakeet Crescent	David Low Way	311	No Provision	No Provision	New Shared Street	New 2m Shared Path
369	0	Both	Coastal	Peregian Beach	Woodland Drive	Local	David Low Way	West of No. 32 Woodland Drive	395	No Provision	No Provision	New Shared Street	New 1.5m Shared Path

LOW COST / MISSING LINK PROJECTS - OFF ROAD PATHS ONLY - INSET 12

Project ID	Project Sub-ID	Hierarchy Plan	Coastal or Hinterland	Suburb / Town	Road / Path Name	Start Point	End Point	Length (m)	Existing Off Road Provision	Off Road Works Summary	Comments
359	LC	Both	Coastal	Peregian Beach	Plover Street	Piper Street	Jacana Street	50	No Provision	New 2.5m Shared Path	Just covers short missing link section
LC15	0	Both	Coastal	Peregian Beach	Peregian Trail Connector	Peregian Breeze Drive	Woodland Drive	1,325	No Provision	New 1.5m Trail Connector Path	