






LEGEND


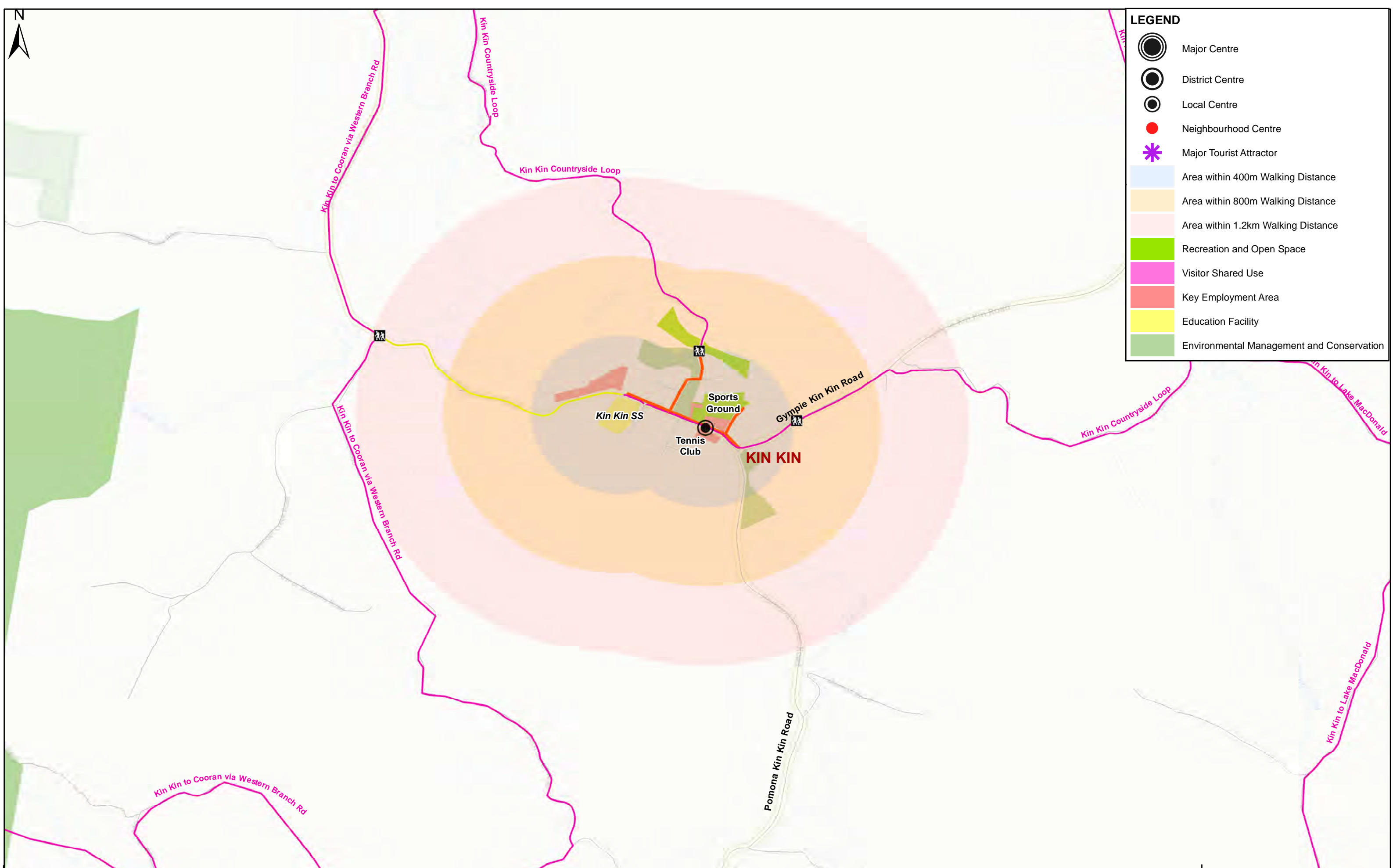
-  Major Centre
-  District Centre
-  Local Centre
-  Neighbourhood Centre

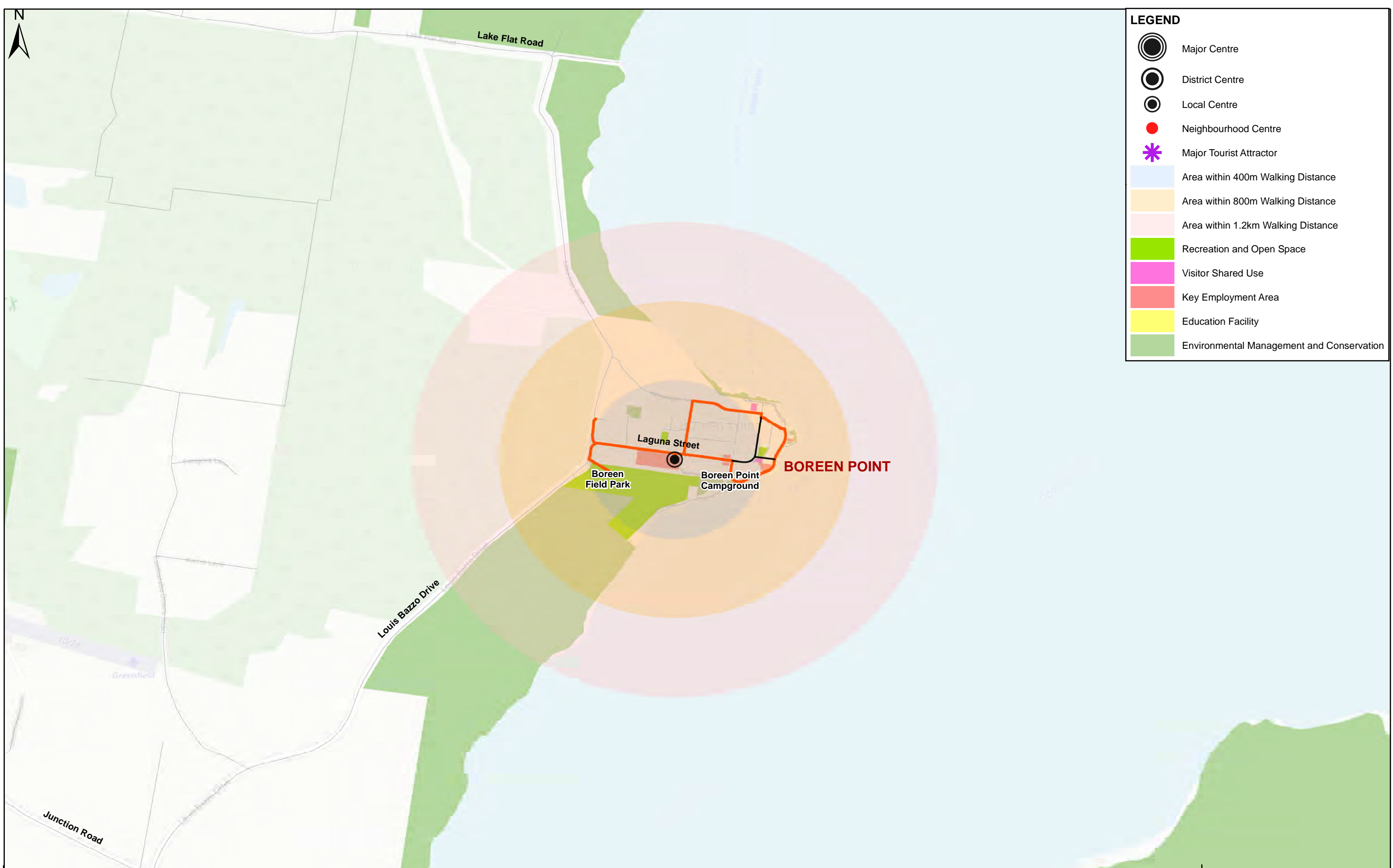


**WALKING HIERARCHY
(OVERVIEW)**

 Pedestrian Transport Corridor	 Local Path	 Railway Network
 Pedestrian Access Street	 Trails	 Noosa LGA
 Pedestrian Activity Street	 Trail Connectors	
 Pedestrian Recreation Corridor		


Scale Approx. 1:170,000 @ A3
Project Number: P4401
Date: 21/05/2021
Issue: 011





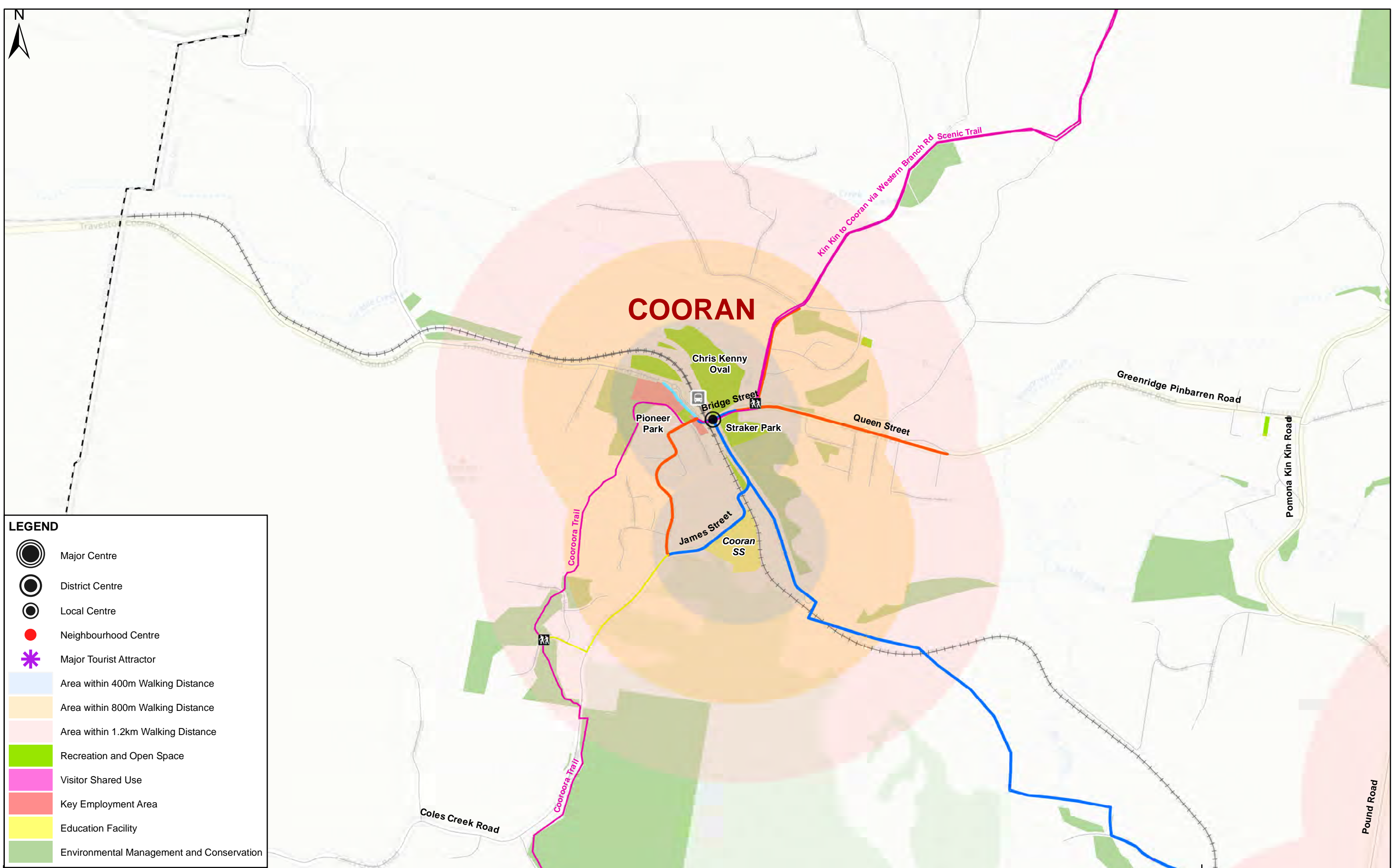
LEGEND

- Major Centre
- District Centre
- Local Centre
- Neighbourhood Centre
- Major Tourist Attractor
- Area within 400m Walking Distance
- Area within 800m Walking Distance
- Area within 1.2km Walking Distance
- Recreation and Open Space
- Visitor Shared Use
- Key Employment Area
- Education Facility
- Environmental Management and Conservation



WALKING HIERARCHY
INSET 2

Pedestrian Transport Corridor	Local Path	Bus / Train Station
Pedestrian Access Street	Trails	Bus Stop
Pedestrian Activity Street	Trail Connectors	Railway Network
Pedestrian Recreation Corridor	Trailhead	Noosa LGA



LEGEND

- Major Centre
- District Centre
- Local Centre
- Neighbourhood Centre
- Major Tourist Attractor
- Area within 400m Walking Distance
- Area within 800m Walking Distance
- Area within 1.2km Walking Distance
- Recreation and Open Space
- Visitor Shared Use
- Key Employment Area
- Education Facility
- Environmental Management and Conservation

NOOSA CYCLING AND WALKING STRATEGY

NOOSA COUNCIL

WALKING HIERARCHY
INSET 3

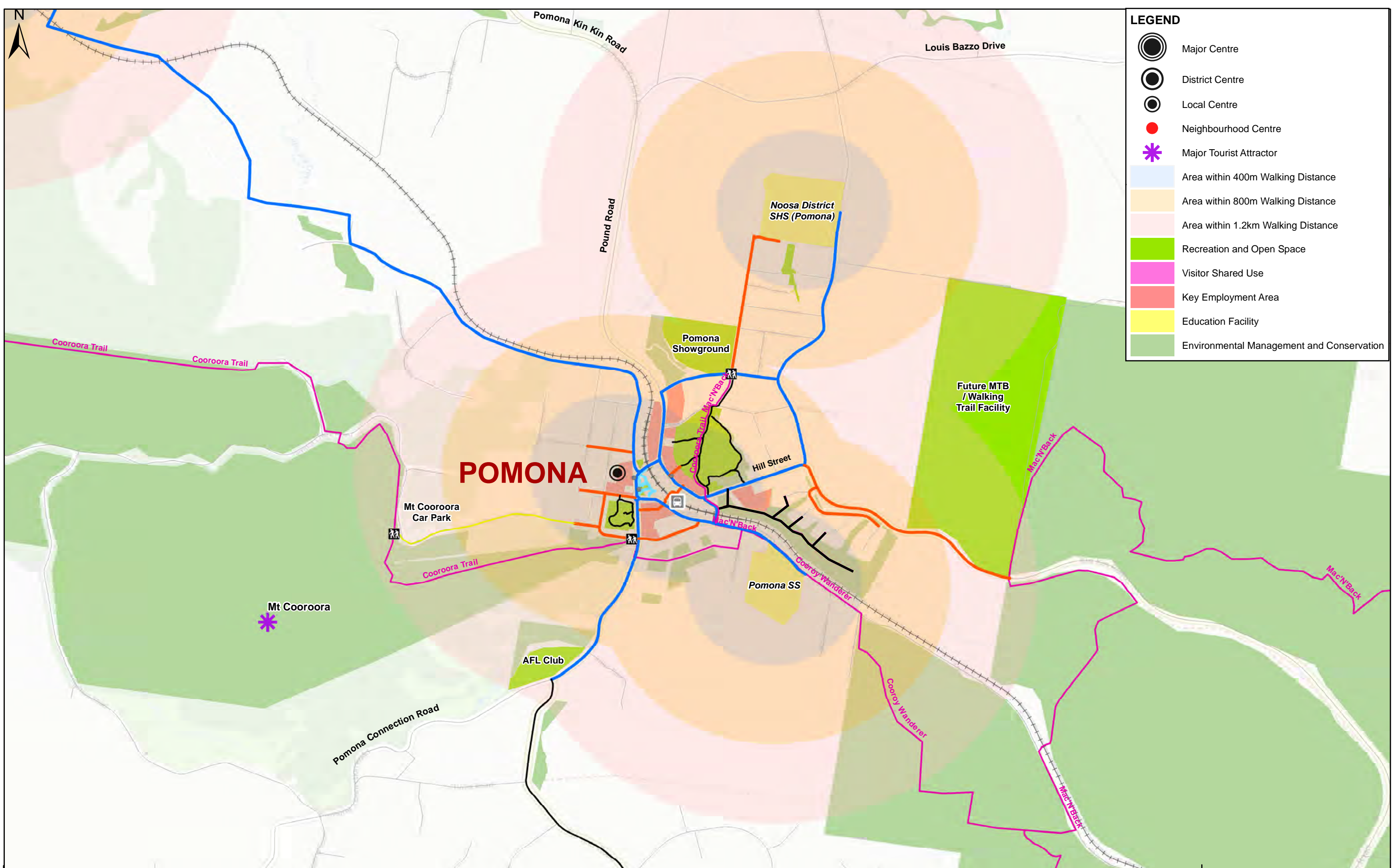
Pedestrian Transport Corridor	Local Path	Bus / Train Station
Pedestrian Access Street	Trails	Bus Stop
Pedestrian Activity Street	Trail Connectors	Railway Network
Pedestrian Recreation Corridor	Trailhead	Noosa LGA

Scale Approx. 1:20,000 @ A3

Project Number: P4401

Date: 21/05/2021

Issue: 011



LEGEND

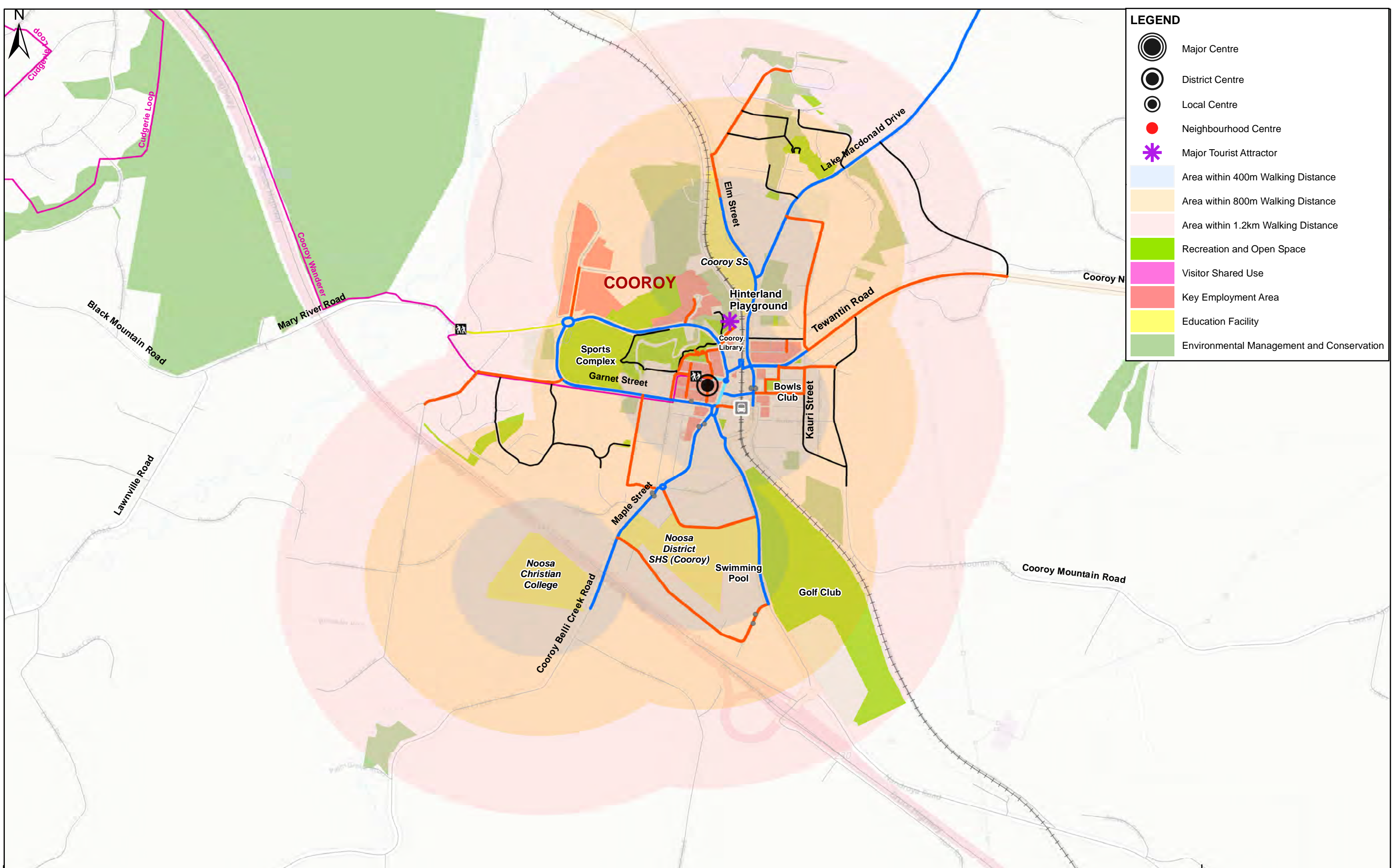
- Major Centre
- District Centre
- Local Centre
- Neighbourhood Centre
- Major Tourist Attractor
- Area within 400m Walking Distance
- Area within 800m Walking Distance
- Area within 1.2km Walking Distance
- Recreation and Open Space
- Visitor Shared Use
- Key Employment Area
- Education Facility
- Environmental Management and Conservation



WALKING HIERARCHY
INSET 4

Pedestrian Transport Corridor	Local Path	Bus / Train Station
Pedestrian Access Street	Trails	Bus Stop
Pedestrian Activity Street	Trail Connectors	Railway Network
Pedestrian Recreation Corridor	Trailhead	Noosa LGA

Scale Approx. 1:20,000 @ A3
 Project Number: P4401
 Date: 21/05/2021
 Issue: 011




LEGEND

- Major Centre
- District Centre
- Local Centre
- Neighbourhood Centre
- Major Tourist Attractor
- Area within 400m Walking Distance
- Area within 800m Walking Distance
- Area within 1.2km Walking Distance
- Recreation and Open Space
- Visitor Shared Use
- Key Employment Area
- Education Facility
- Environmental Management and Conservation

WALKING HIERARCHY

INSET 5



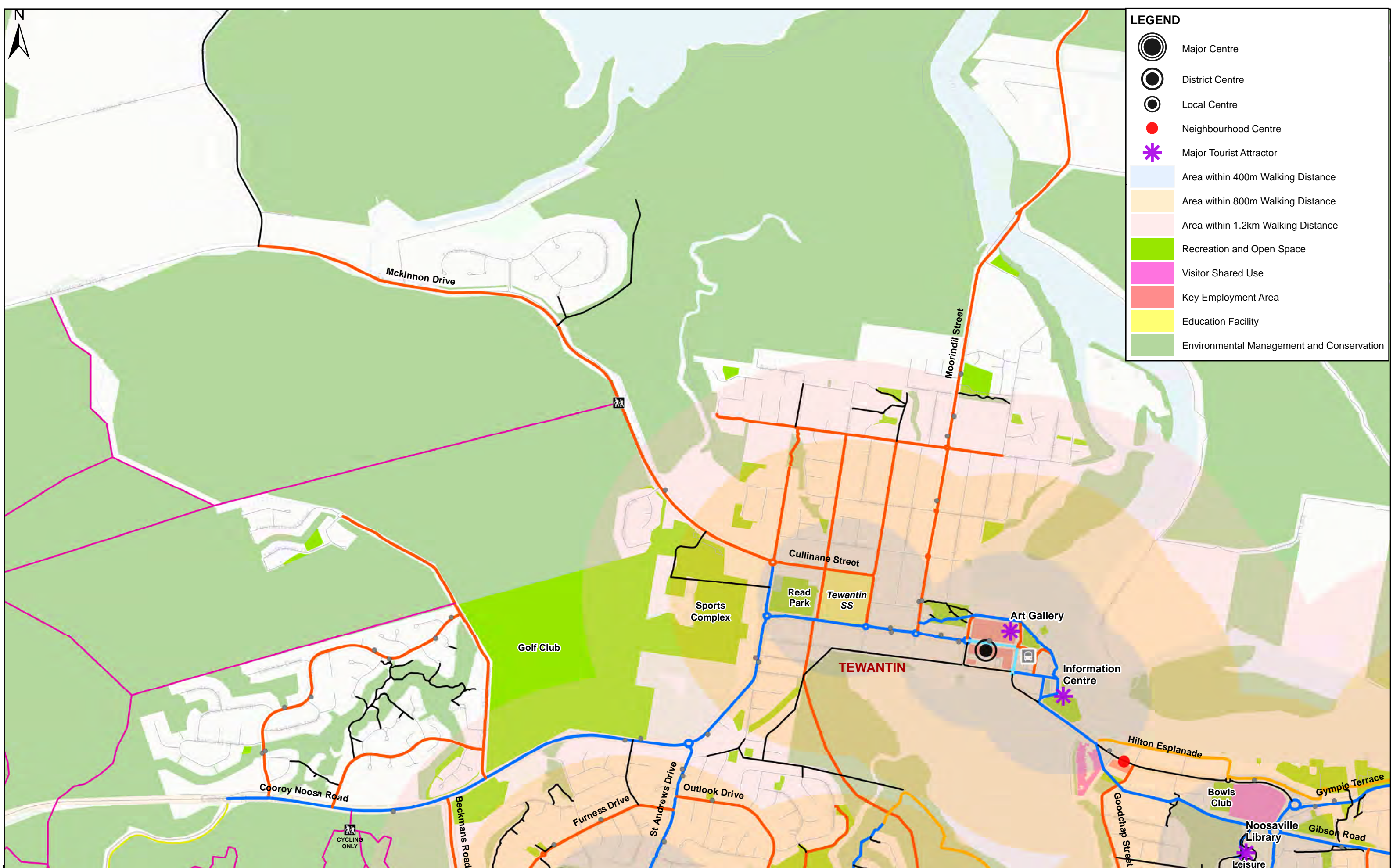
Pedestrian Transport Corridor	Local Path	Bus / Train Station
Pedestrian Access Street	Trails	Bus Stop
Pedestrian Activity Street	Trail Connectors	Railway Network
Pedestrian Recreation Corridor	Trailhead	Noosa LGA

Scale Approx. 1:20,000 @ A3

Project Number: P4401

Date: 21/05/2021

Issue: 011




LEGEND

- Major Centre
- District Centre
- Local Centre
- Neighbourhood Centre
- Major Tourist Attractor
- Area within 400m Walking Distance
- Area within 800m Walking Distance
- Area within 1.2km Walking Distance
- Recreation and Open Space
- Visitor Shared Use
- Key Employment Area
- Education Facility
- Environmental Management and Conservation

NOOSA CYCLING AND WALKING STRATEGY

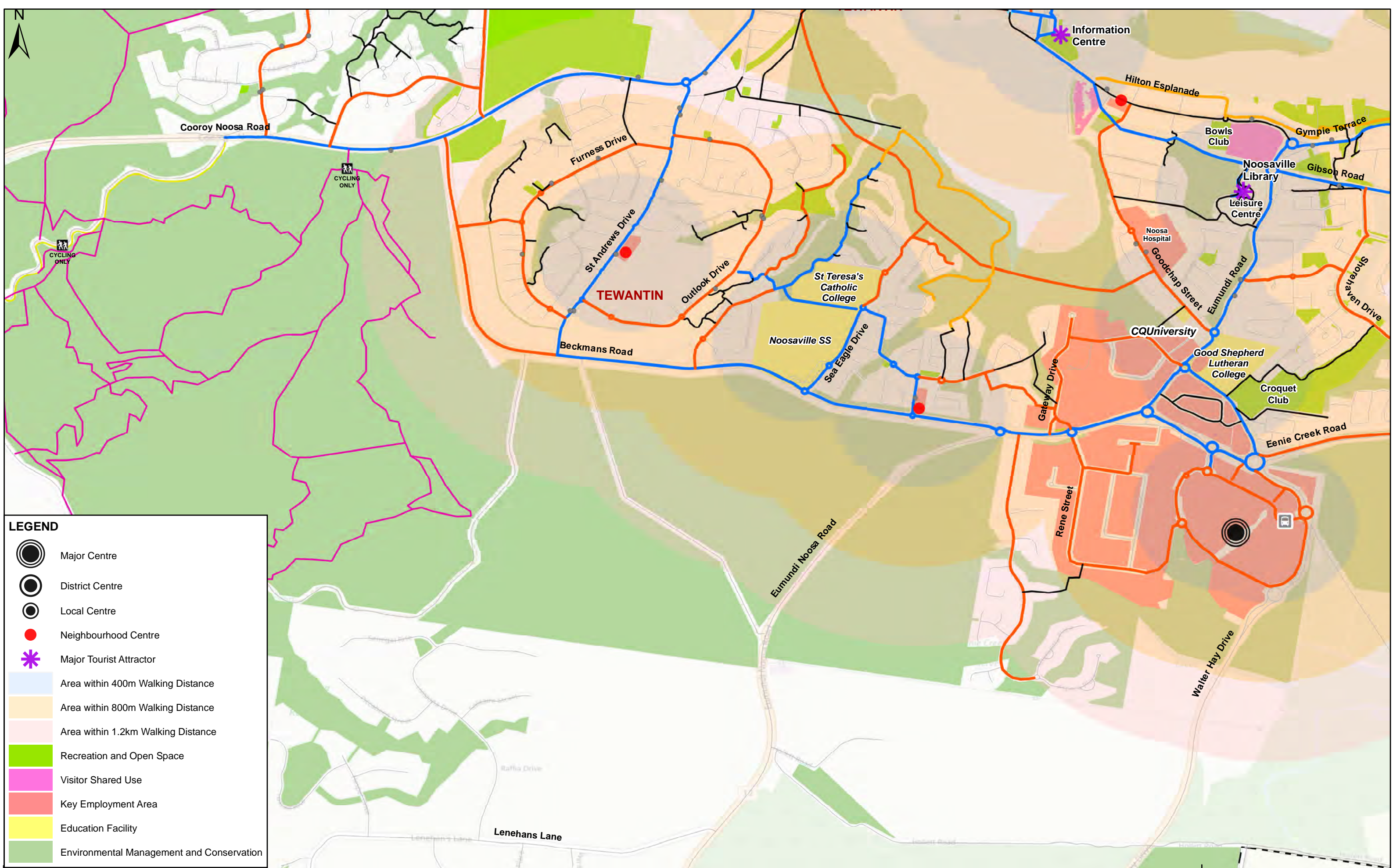
WALKING HIERARCHY

INSET 6



Pedestrian Transport Corridor	Local Path	Bus / Train Station
Pedestrian Access Street	Trails	Bus Stop
Pedestrian Activity Street	Trail Connectors	Railway Network
Pedestrian Recreation Corridor	Trailhead	Noosa LGA

Scale Approx. 1:20,000 @ A3
 Project Number: P4401
 Date: 21/05/2021
 Issue: 011



LEGEND

- Major Centre
- District Centre
- Local Centre
- Neighbourhood Centre
- Major Tourist Attractor
- Area within 400m Walking Distance
- Area within 800m Walking Distance
- Area within 1.2km Walking Distance
- Recreation and Open Space
- Visitor Shared Use
- Key Employment Area
- Education Facility
- Environmental Management and Conservation

NOOSA CYCLING AND WALKING STRATEGY

NOOSA COUNCIL

WALKING HIERARCHY
INSET 7

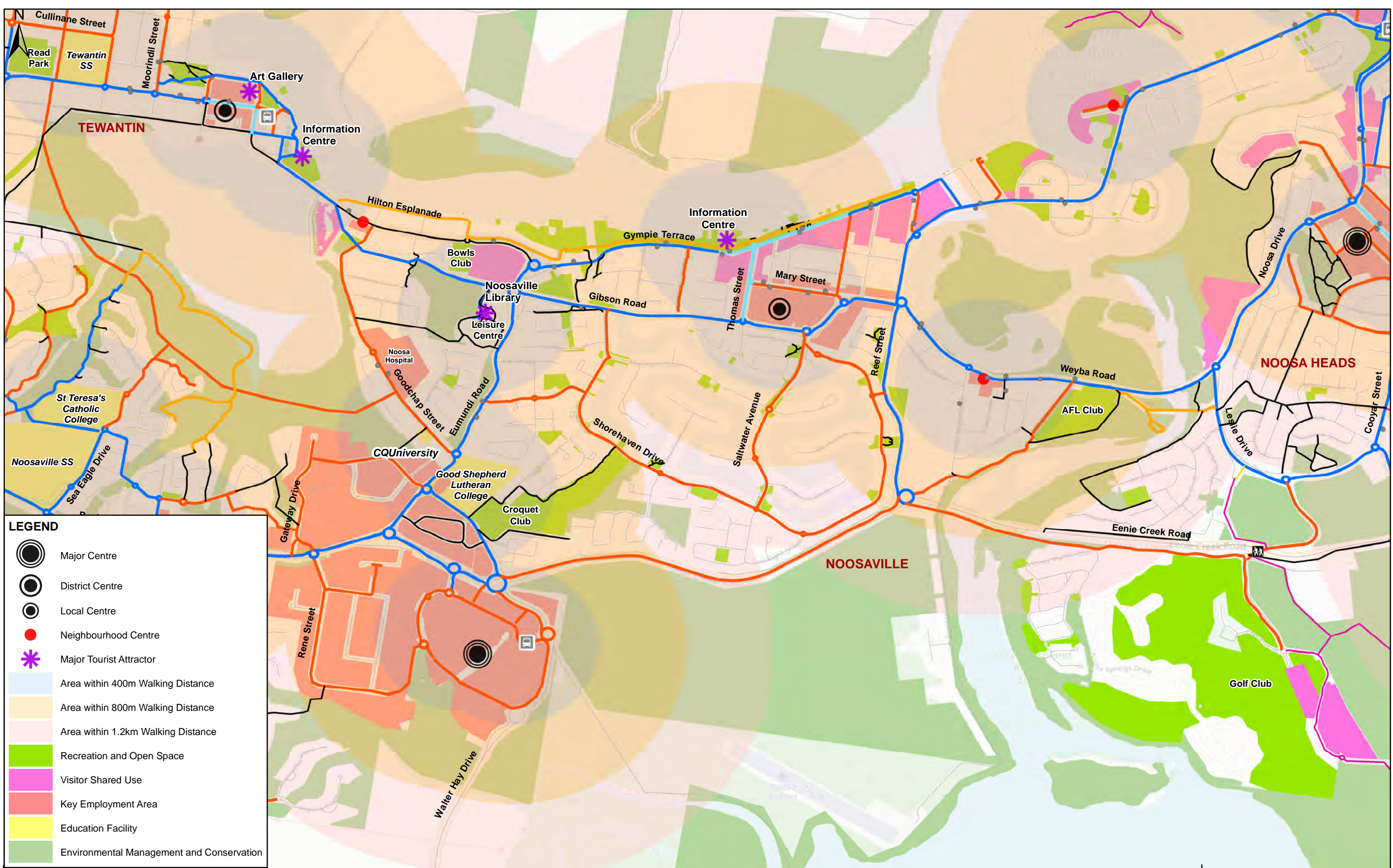
Pedestrian Transport Corridor	Local Path	Bus / Train Station
Pedestrian Access Street	Trails	Bus Stop
Pedestrian Activity Street	Trail Connectors	Railway Network
Pedestrian Recreation Corridor	Trailhead	Noosa LGA

Scale Approx. 1:20,000 @ A3

Project Number: P4401

Date: 21/05/2021

Issue: 011



LEGEND

- Major Centre
- District Centre
- Local Centre
- Neighbourhood Centre
- Major Tourist Attractor
- Area within 400m Walking Distance
- Area within 800m Walking Distance
- Area within 1.2km Walking Distance
- Recreation and Open Space
- Visitor Shared Use
- Key Employment Area
- Education Facility
- Environmental Management and Conservation

NOOSA CYCLING AND WALKING STRATEGY

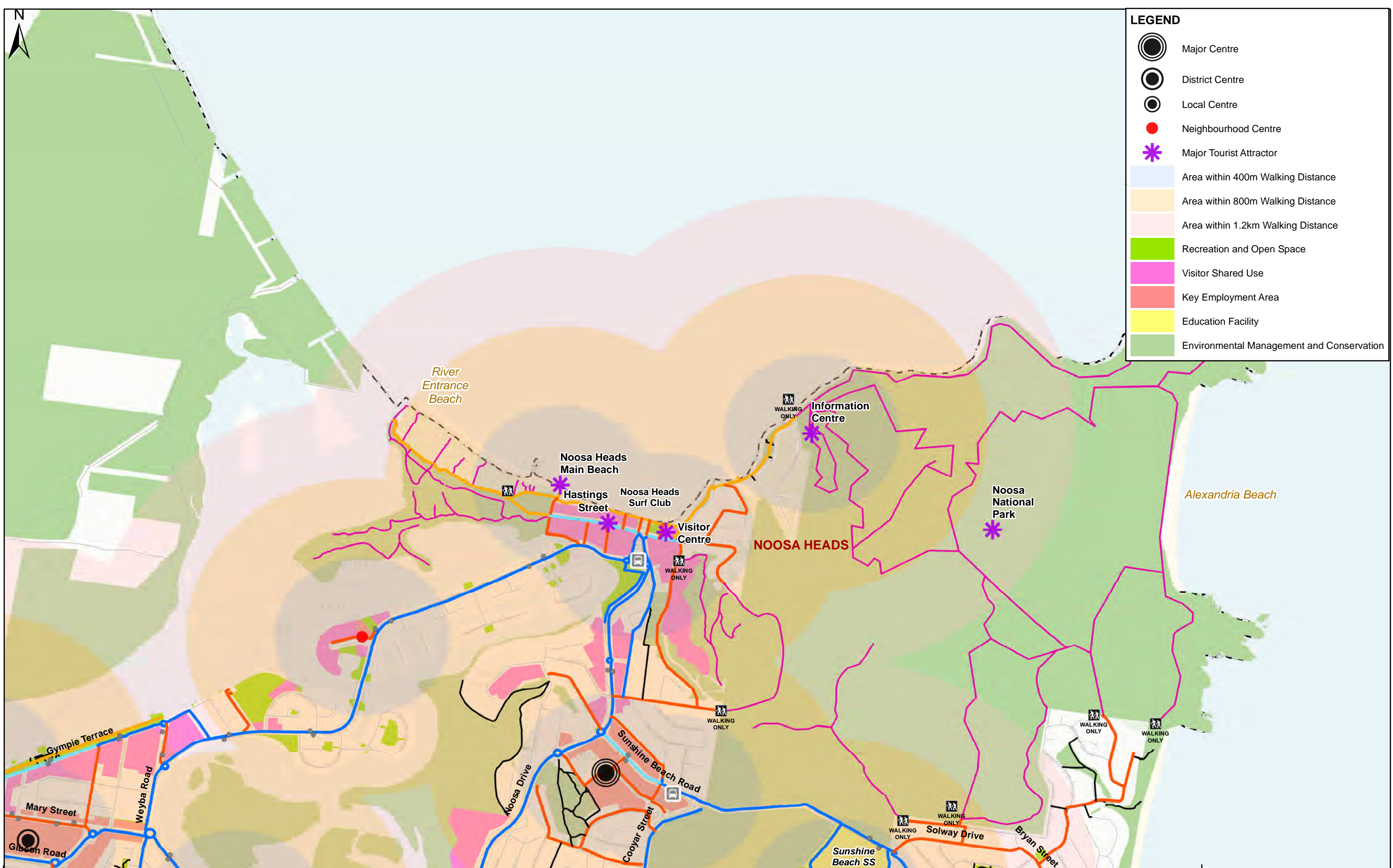


WALKING HIERARCHY

INSET 8

Pedestrian Transport Corridor	Local Path	Bus / Train Station
Pedestrian Access Street	Trails	Bus Stop
Pedestrian Activity Street	Trail Connectors	Railway Network
Pedestrian Recreation Corridor	Trailhead	Noosa LGA

Scale Approx. 1:20,000 @ A3
 Project Number: P4401
 Date: 21/05/2021
 Issue: 011



LEGEND

- Major Centre
- District Centre
- Local Centre
- Neighbourhood Centre
- Major Tourist Attractor
- Area within 400m Walking Distance
- Area within 800m Walking Distance
- Area within 1.2km Walking Distance
- Recreation and Open Space
- Visitor Shared Use
- Key Employment Area
- Education Facility
- Environmental Management and Conservation

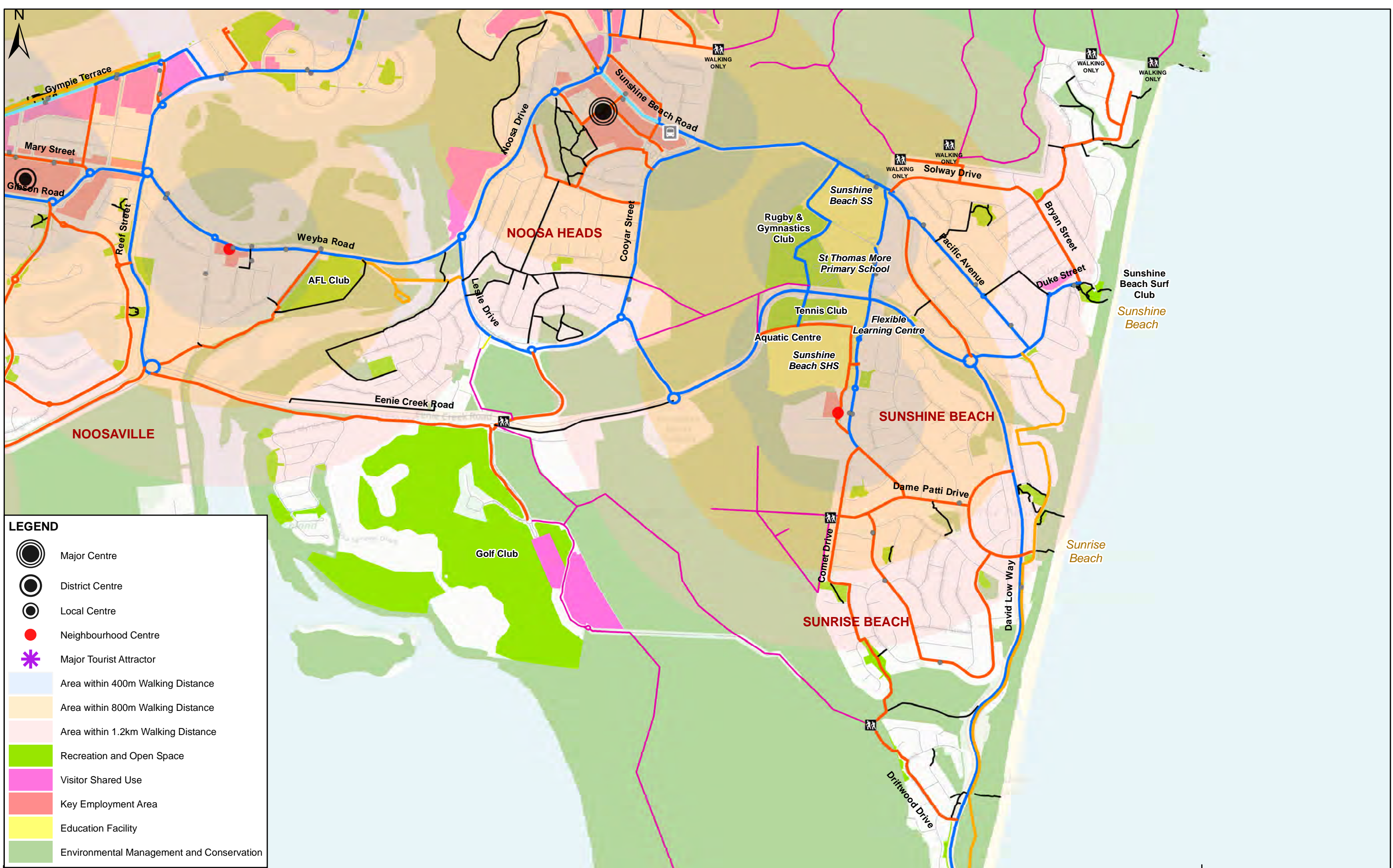
NOOSA CYCLING AND WALKING STRATEGY



WALKING HIERARCHY
INSET 9

Pedestrian Transport Corridor	Local Path	Bus / Train Station
Pedestrian Access Street	Trails	Bus Stop
Pedestrian Activity Street	Trail Connectors	Railway Network
Pedestrian Recreation Corridor	Trailhead	Noosa LGA

Scale Approx. 1:20,000 @ A3
 Project Number: P4401
 Date: 21/05/2021
 Issue: 011



LEGEND

- Major Centre
- District Centre
- Local Centre
- Neighbourhood Centre
- Major Tourist Attractor
- Area within 400m Walking Distance
- Area within 800m Walking Distance
- Area within 1.2km Walking Distance
- Recreation and Open Space
- Visitor Shared Use
- Key Employment Area
- Education Facility
- Environmental Management and Conservation

NOOSA CYCLING AND WALKING STRATEGY

NOOSA COUNCIL

WALKING HIERARCHY

INSET 10

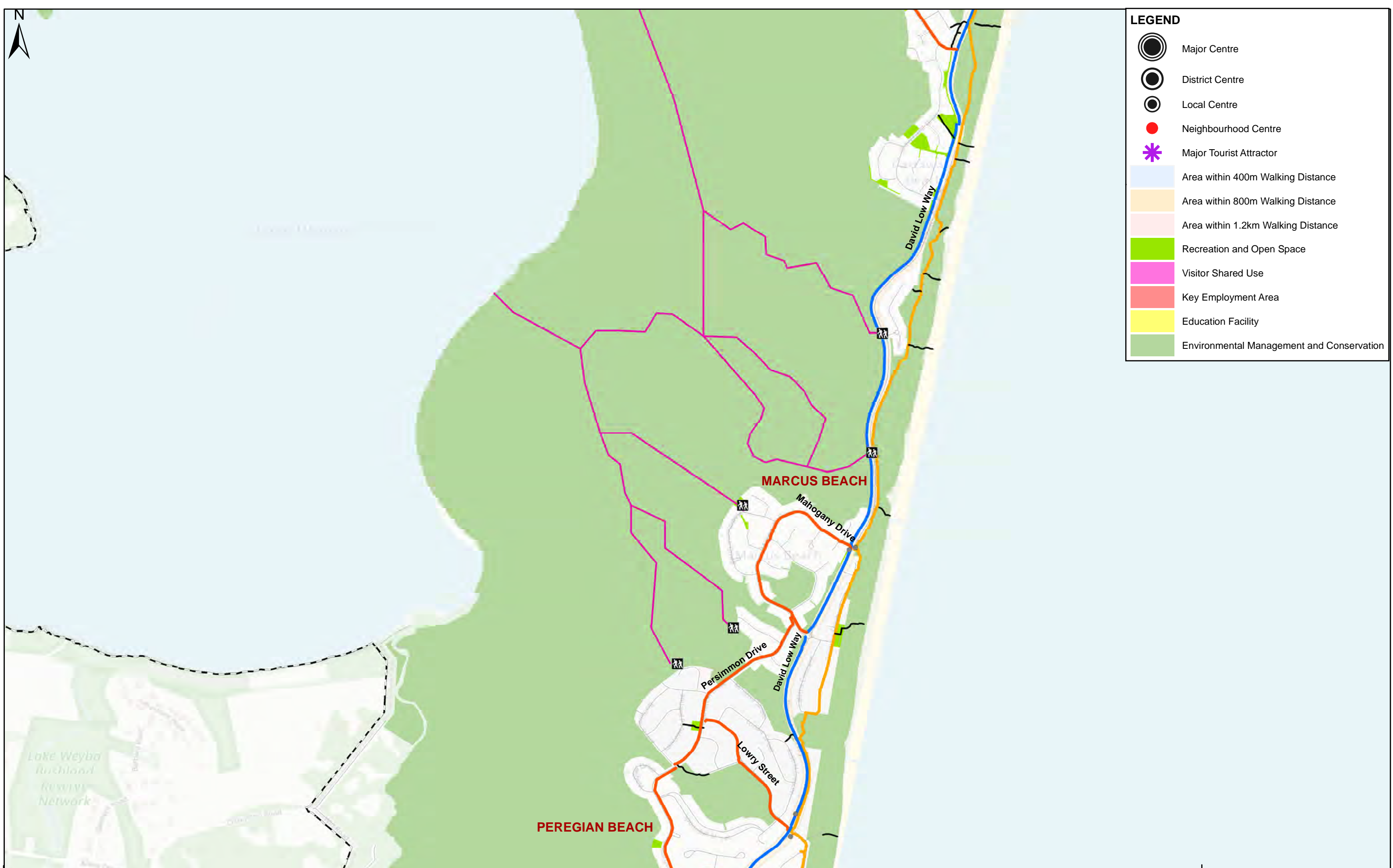
Pedestrian Transport Corridor	Local Path	Bus / Train Station
Pedestrian Access Street	Trails	Bus Stop
Pedestrian Activity Street	Trail Connectors	Railway Network
Pedestrian Recreation Corridor	Trailhead	Noosa LGA

Scale Approx. 1:20,000 @ A3


Project Number: P4401

Date: 21/05/2021

Issue: 011

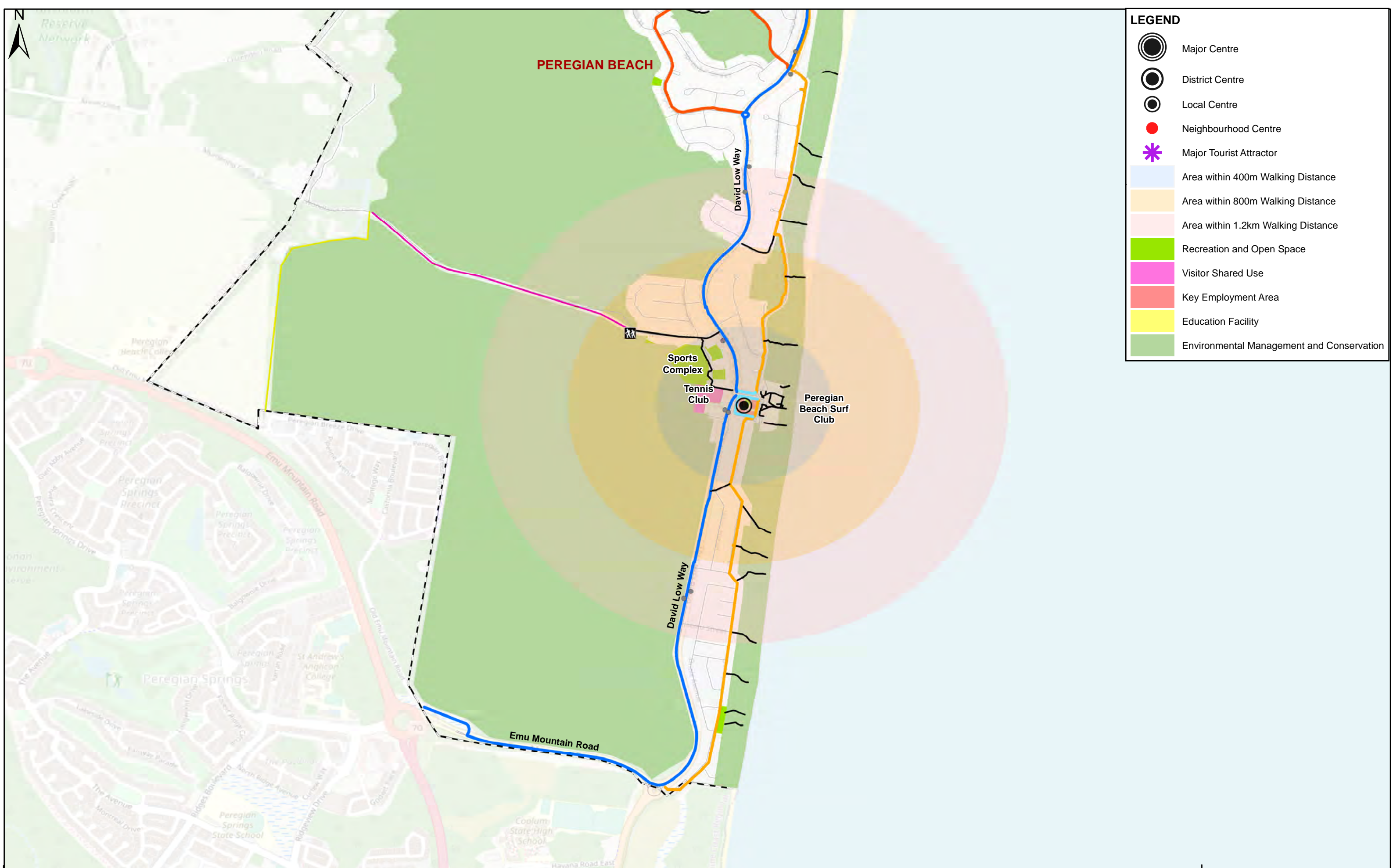


LEGEND	
	Major Centre
	District Centre
	Local Centre
	Neighbourhood Centre
	Major Tourist Attractor
	Area within 400m Walking Distance
	Area within 800m Walking Distance
	Area within 1.2km Walking Distance
	Recreation and Open Space
	Visitor Shared Use
	Key Employment Area
	Education Facility
	Environmental Management and Conservation



	Pedestrian Transport Corridor		Local Path		Bus / Train Station
	Pedestrian Access Street		Trails		Bus Stop
	Pedestrian Activity Street		Trail Connectors		Railway Network
	Pedestrian Recreation Corridor		Trailhead		Noosa LGA

Scale Approx. 1:20,000 @ A3
Project Number: P4401
Date: 21/05/2021
Issue: 011



LEGEND

- Major Centre
- District Centre
- Local Centre
- Neighbourhood Centre
- Major Tourist Attractor
- Area within 400m Walking Distance
- Area within 800m Walking Distance
- Area within 1.2km Walking Distance
- Recreation and Open Space
- Visitor Shared Use
- Key Employment Area
- Education Facility
- Environmental Management and Conservation

NOOSA CYCLING AND WALKING STRATEGY

WALKING HIERARCHY

INSET 12



Pedestrian Transport Corridor	Local Path	Bus / Train Station
Pedestrian Access Street	Trails	Bus Stop
Pedestrian Activity Street	Trail Connectors	Railway Network
Pedestrian Recreation Corridor	Trailhead	Noosa LGA

Scale Approx. 1:20,000 @ A3
 Project Number: P4401
 Date: 21/05/2021
 Issue: 011