

# LIVEABILITY INDEX 2021

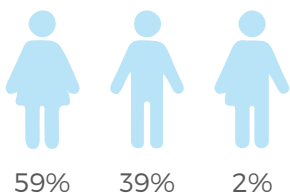
## Noosaville and Doonan

In November 2021 Noosa Council in conjunction with Place Score conducted our first Liveability Survey. This survey was completed by 1655 community members who told us what they value most about their neighbourhood and how they rate their neighbourhood. These scores were then combined to provide an overall Liveability Index for each neighbourhood.

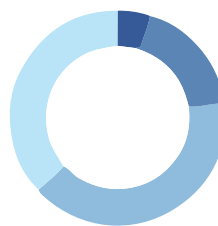
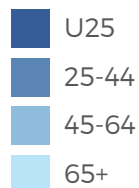
These results allow us to focus on the things most valuable to our community. It helps us plan and make decisions that will have the biggest impact on your wellbeing. It also recognises that each neighbourhood is different with individual values and experiences. By planning for liveability, we provide safe, healthy, active and resilient communities and places.

### 312 responses from Noosaville and Doonan






#### Gender



#### Age



**Top 5 Values** – These are the things most important to Noosaville and Doonan communities in their ideal neighbourhood:

-  Elements of natural environment (natural features, views, vegetation, topography, water, wildlife etc.) **76%**
-  General condition of public open space (street trees, footpaths, parks etc.) **67%**
-  Access to neighbourhood amenities (cafes, shops, health and wellness service etc.) **58%**
-  Walking/jogging/bike paths that connect housing to community amenity (shops, parks etc.) **57%**
-  Protection of the natural environment **57%**

## Liveability Index

Liveability is simply what a place is like to live in. Understanding the relationship between people and their places is the key to understanding local liveability, and how it can be enhanced. The Liveability Index is an assessment of how each community rates their neighbourhood. While two locations' scores may be similar, how the community rates each Place Attribute may be quite different within each location.

Noosaville and Doonan



Noosa Shire



National Average



### So what does this score mean?

Based on the national average: 70+ is performing well | 65-69 - average | 50-64 - room for improvement | < 50 urgent care needed

**Our Strengths** - These are the things you care about most and say are performing well.  
We must continue to nurture and protect these attributes.



General condition of public open space (street trees, footpaths, parks etc.)



Elements of natural environment (natural features, views, vegetation, topography, water, wildlife etc.)



Walking/jogging/bike paths that connect housing to community amenity (shops, parks etc.)



Protection of the natural environment



Access to neighbourhood amenities (cafes, shops, health and wellness service etc.)



Locally owned and operated businesses



Quality of public open space (footpaths, verges, parks etc.)



Sense of neighbourhood safety (from crime, traffic, pollution etc.)



Landscaping and natural elements (street trees, planting, water features etc.)



Local business that provide for daily needs (grocery stores, pharmacy, banks etc.)



Sense of personal safety (for all ages, genders, day or night)



Sense of belonging in the community

**Our Opportunities** - These are important and performing at moderate levels.  
We must manage these attributes to improve their contribution to local liveability.



Access and safety of walking, cycling and/or public transport (signage, paths, lighting etc.)

For more information go to Council's Liveability page on the website.

