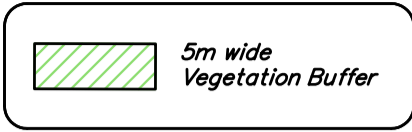


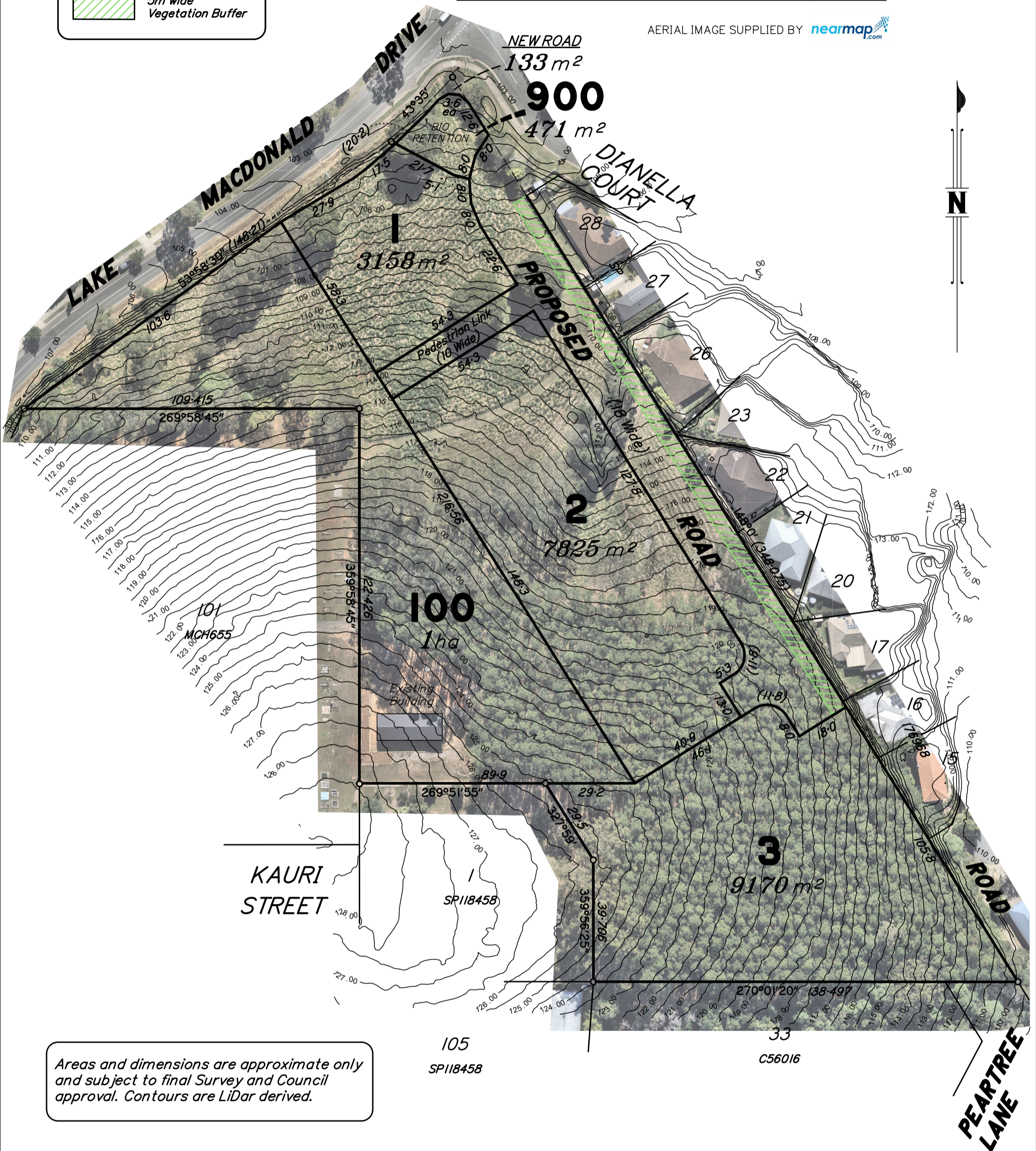
**Table of Revisions**

Rv.	DATE	REVISION	APPROVED
A	6/09/23	Amendments to Lot Layout.	BWB
B	28/02/24	Amendments to Lot Layout.	BWB

**LEGEND**

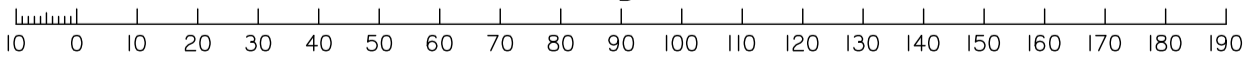


AERIAL IMAGE SUPPLIED BY [nearmap.com](http://nearmap.com)



Areas and dimensions are approximate only and subject to final Survey and Council approval. Contours are LiDar derived.

Scale 1:1250 - Lengths are in metres.



**MURRAY & ASSOCIATES**  
SURVEYORS & TOWN PLANNERS  
ACN 075 543 154  
Murray Building, 15-17 Currie St. Nambour Ph. (07)5441 2188 P.O. Box 246  
Branch Offices at Caboolture Chinchilla Roma Gympie & Emerald

**PLAN OF DEVELOPMENT**  
**Proposed Subdivision of Lot 105 on SP118458**

LOCAL AUTHORITY: **NOOSA SHIRE COUNCIL**

CLIENT <b>Noosa Shire Council</b>	
LOCALITY <b>Cooroy</b>	MAP REF. 9445-22424
DATE 5/07/2023	LEVEL DATUM AHD
FILE 100988_(Proposal B)_NSC.dwg	
DRAWN LF	CHECKED BWB
ORIGINAL POR 105	JOB No <b>100988/B</b>
SCALE <b>1:1250</b>	

CADASTRAL SURVEYOR